

PRIORITY INFRASTRUCTURE PLAN
OPEN SPACE & COMMUNITY INFRASTRUCTURE

- Property boundaries
- Waterways
- Waterbody
- Future Infrastructure
 - Future Community Infrastructure
 - Future Civic Space
 - Future Recreation
 - Future Sport



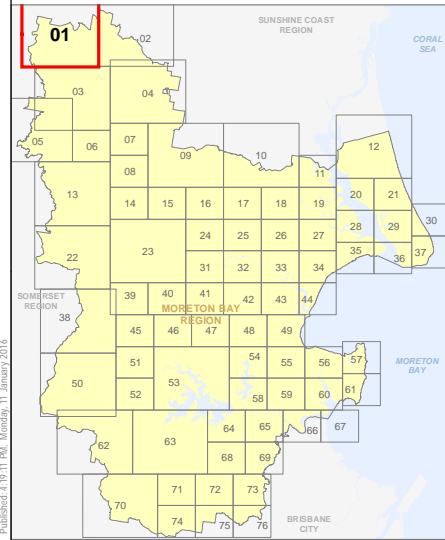
Effective from 1 February 2016



SCALE (A3): 1:30,000
 DCDB Version: November 2015
 Projection: Map Grid of Australia, Zone 56
 Horizontal Datum: Geocentric Datum of Australia 1994

DISCLAIMER: Some of the information shown in this document has been provided to Council from external third parties. Council makes no representation and gives no warranty about the accuracy, reliability, completeness or suitability for any particular purpose of the information. Persons should not rely on the information shown in this document to make any decision with financial or legal implications and should instead rely on their own enquiries. To the full extent that it is able to do so in law, Council disclaims all liability (including liability in negligence) for all costs, losses and damages (including indirect and consequential costs, losses and damages) caused by or arising from anyone using or relying on the information shown in this document for any purpose whatsoever. © Copyright Moreton Bay Regional Council 2016

DCDB (Version Nov 2015) is reproduced with the permission of the State of Queensland



PIP-1 OC
PIP Map

- Property boundaries
- Waterways
- Waterbody
- Future Infrastructure
 - Future Community Infrastructure
 - Future Civic Space
 - Future Recreation
 - Future Sport

Historic Version

MBRC Planning Scheme Version 2

Outside Moreton
Bay Region Local
Government Area

BOOROOBIN

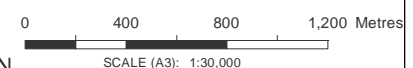
STANMORE

BELLTHORPE

CEDARTON

COMMISSIONERS
FLAT

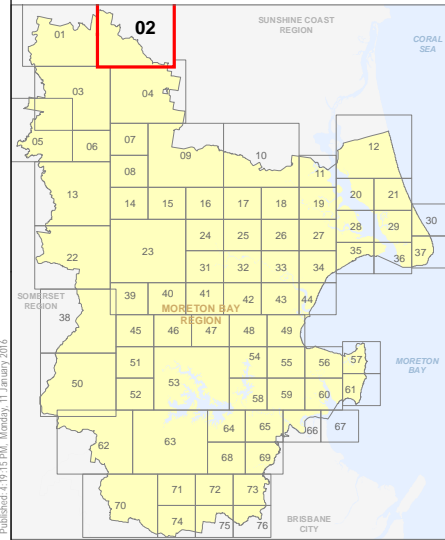
Effective from 1 February 2016



DCDB Version: November 2015
Projection: Map Grid of Australia, Zone 56
Horizontal Datum: Geocentric Datum of Australia 1994

DISCLAIMER: Some of the information shown in this document has been provided to Council from external third parties. Council makes no representation and gives no warranty about the accuracy, reliability, completeness or suitability for any particular purpose of the information. Persons should not rely on the information shown in this document to make any decision with financial or legal implications and should instead rely on their own enquiries. To the full extent that it is able to do so in law, Council disclaims all liability (including liability in negligence) for all costs, losses and damages (including indirect and consequential costs, losses and damages) caused by or arising from anyone using or relying on the information shown in this document for any purpose whatsoever. © Copyright Moreton Bay Regional Council 2016

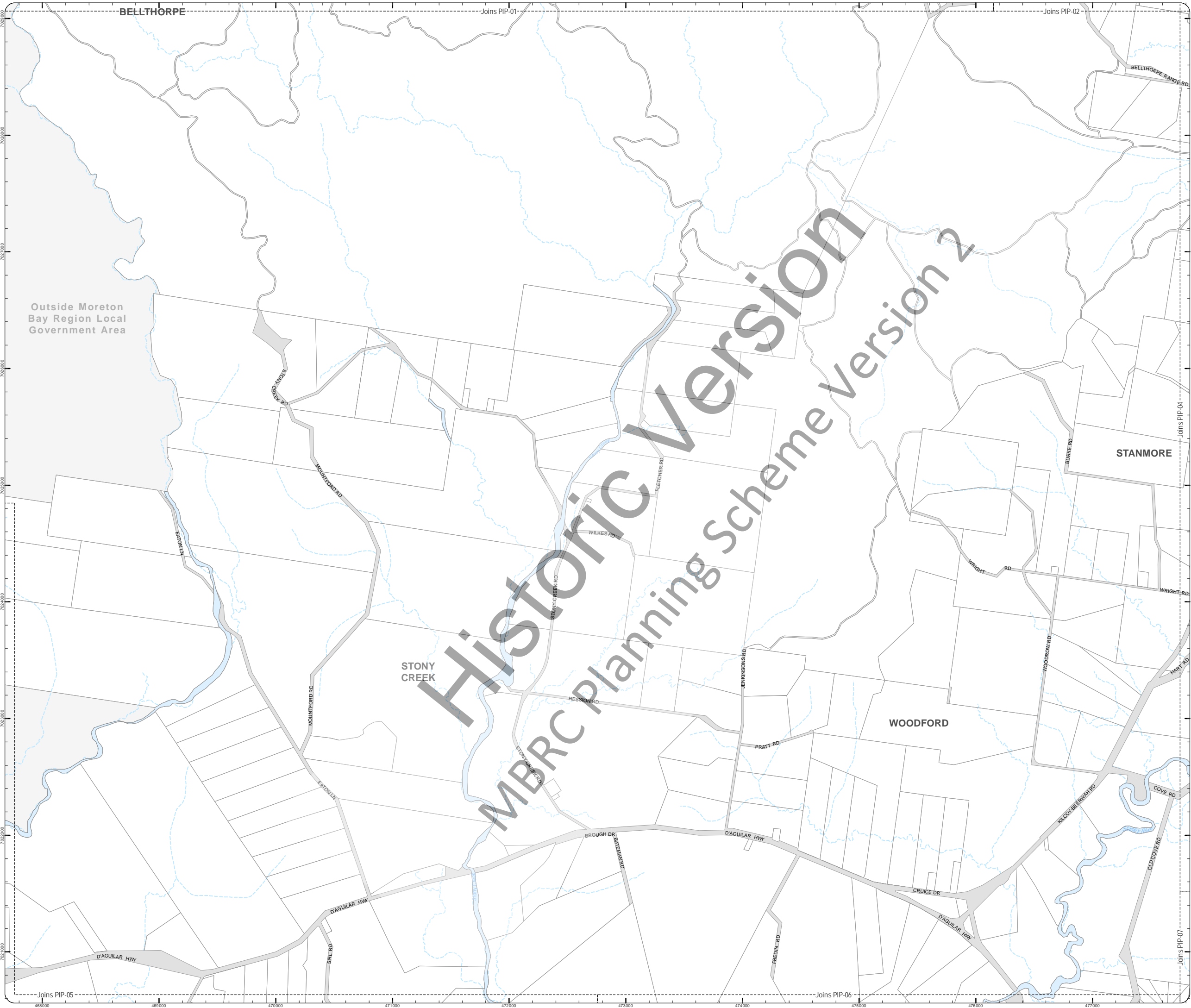
DCDB (Version Nov 2015) is reproduced with the permission of the State of Queensland



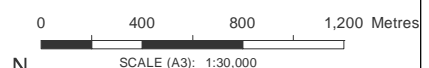
PIP-2 OC
PIP Map

PRIORITY INFRASTRUCTURE PLAN
OPEN SPACE & COMMUNITY INFRASTRUCTURE

- Property boundaries
- Waterways
- Waterbody
- Future Infrastructure
 - Future Community Infrastructure
 - Future Civic Space
 - Future Recreation
 - Future Sport



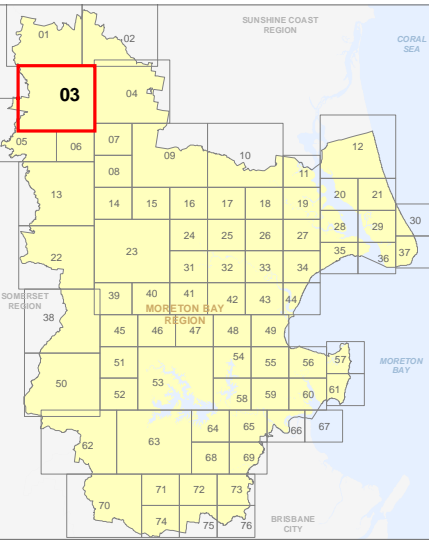
Effective from 1 February 2016



DCDB Version: November 2015
Projection: Map Grid of Australia, Zone 56
Horizontal Datum: Geocentric Datum of Australia 1994

DISCLAIMER: Some of the information shown in this document has been provided to Council from external third parties. Council makes no representation and gives no warranty about the accuracy, reliability, completeness or suitability for any particular purpose of the information. Persons should not rely on the information shown in this document to make any decision with financial or legal implications and should instead rely on their own enquiries. To the full extent that it is able to do so in law, Council disclaims all liability (including liability in negligence) for all costs, losses and damages (including indirect and consequential costs, losses and damages) caused by or arising from anyone using or relying on the information shown in this document for any purpose whatsoever. © Copyright Moreton Bay Regional Council 2016

DCDB (Version Nov 2015) is reproduced with the permission of the State of Queensland



PIP-3 OC
PIP Map

- Property boundaries
- Waterways
- Waterbody
- Future Infrastructure
 - Future Community Infrastructure
 - Future Civic Space
 - Future Recreation
 - Future Sport

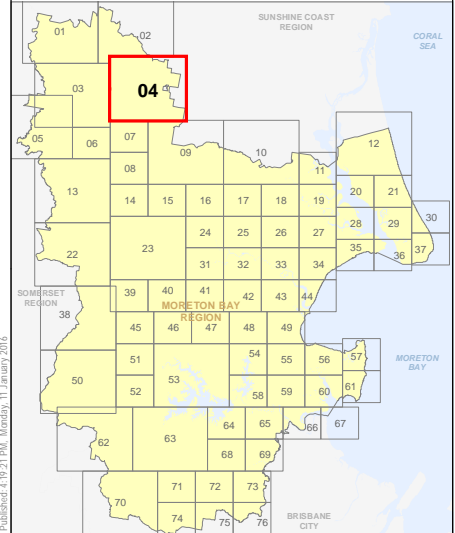
Effective from 1 February 2016

0 400 800 1,200 Metres

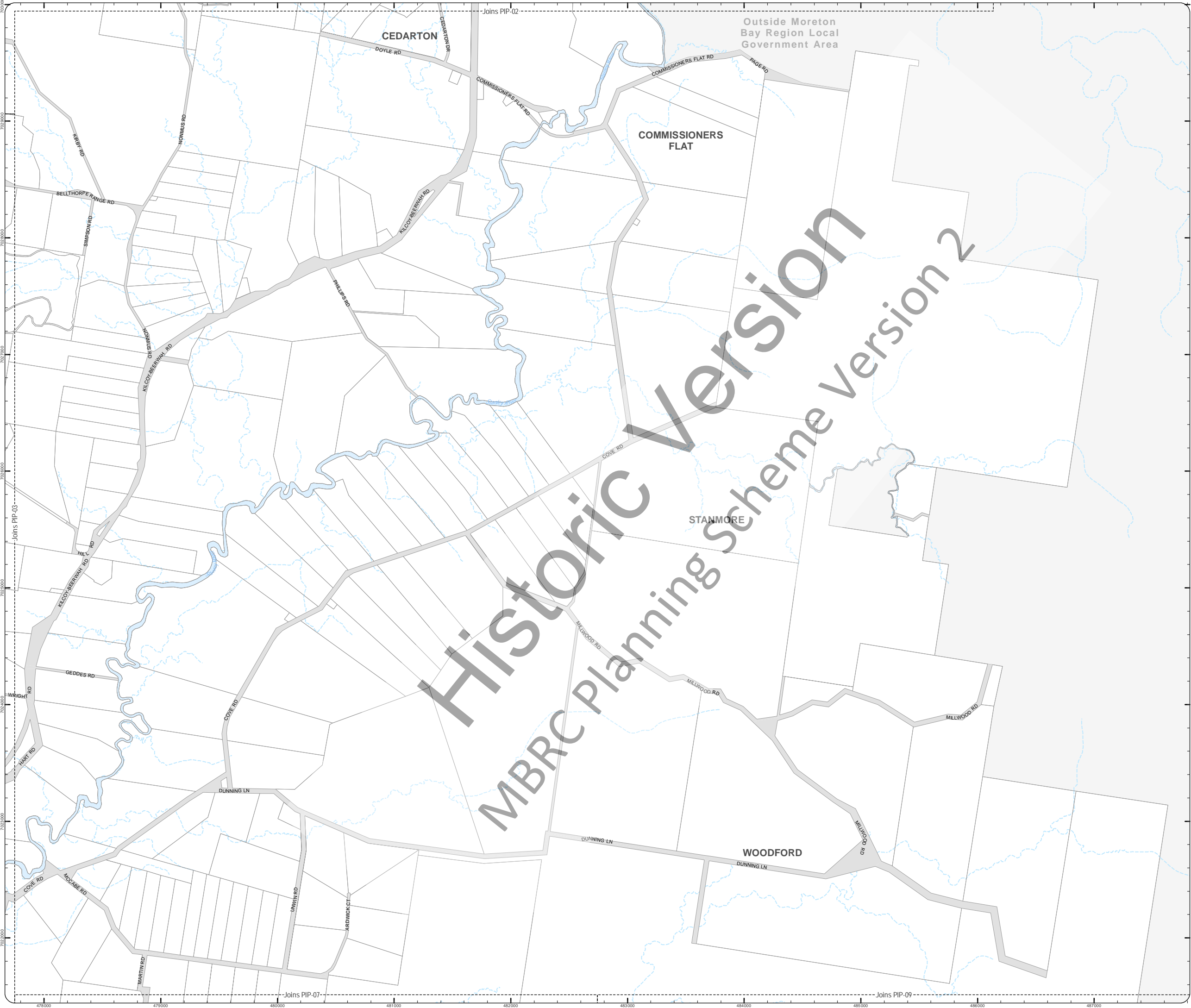
SCALE (A3): 1:30,000
 DCDB Version: November 2015
 Projection: Map Grid of Australia, Zone 56
 Horizontal Datum: Geocentric Datum of Australia 1994

DISCLAIMER: Some of the information shown in this document has been provided to Council from external third parties. Council makes no representation and gives no warranty about the accuracy, reliability, completeness or suitability for any particular purpose of the information. Persons should not rely on the information shown in this document to make any decision with financial or legal implications and should instead rely on their own enquiries. To the full extent that it is able to do so in law, Council disclaims all liability (including liability in negligence) for all costs, losses and damages (including indirect and consequential costs, losses and damages) caused by or arising from anyone using or relying on the information shown in this document for any purpose whatsoever. © Copyright Moreton Bay Regional Council 2016

DCDB (Version Nov 2015) is reproduced with the permission of the State of Queensland

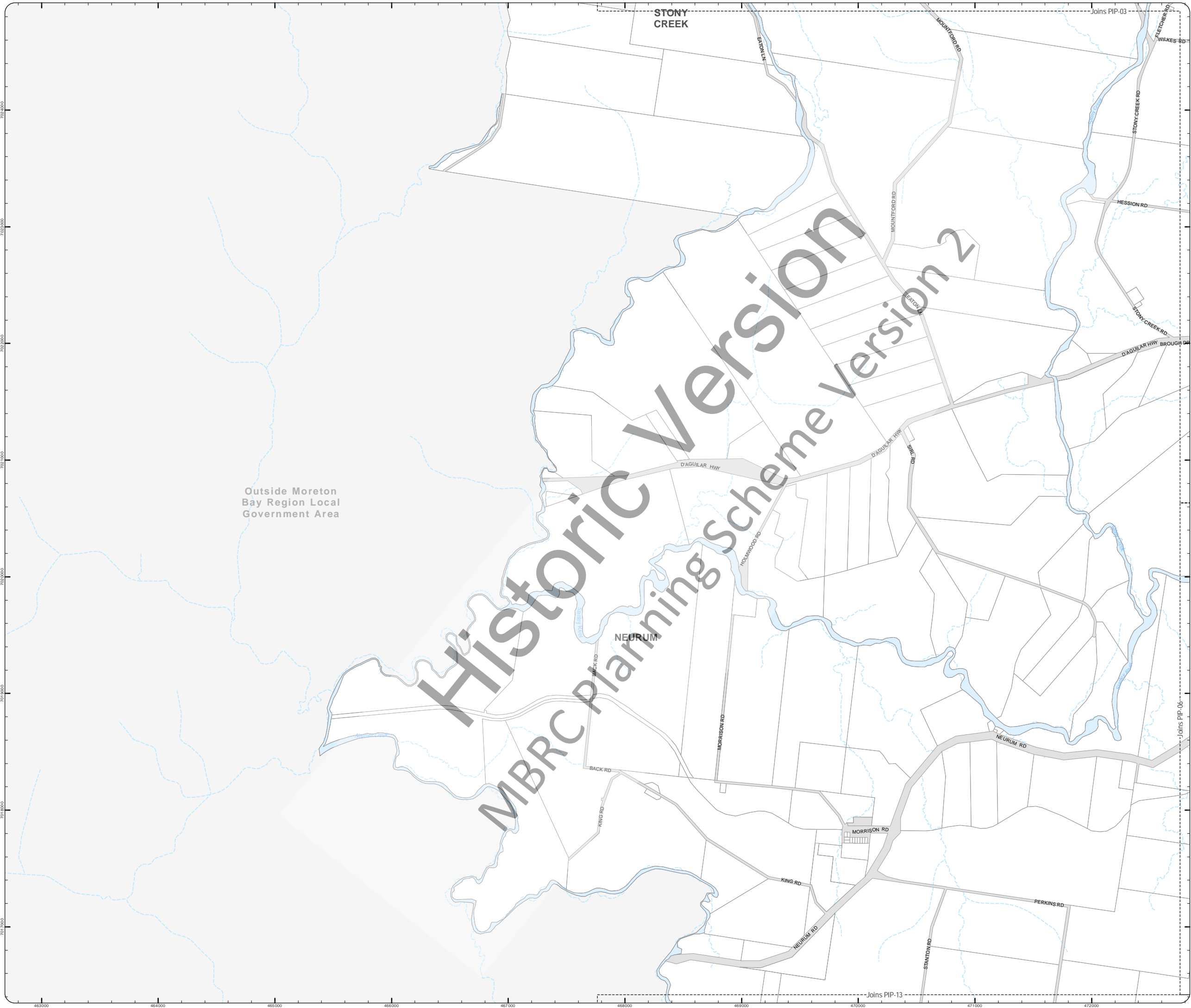


PIP-4 OC
PIP Map

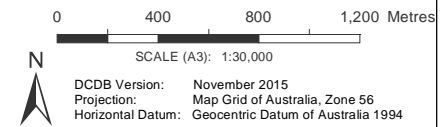


PRIORITY INFRASTRUCTURE PLAN
OPEN SPACE & COMMUNITY INFRASTRUCTURE

- Property boundaries
- Waterways
- Waterbody
- Future Infrastructure
 - Future Community Infrastructure
 - Future Civic Space
 - Future Recreation
 - Future Sport

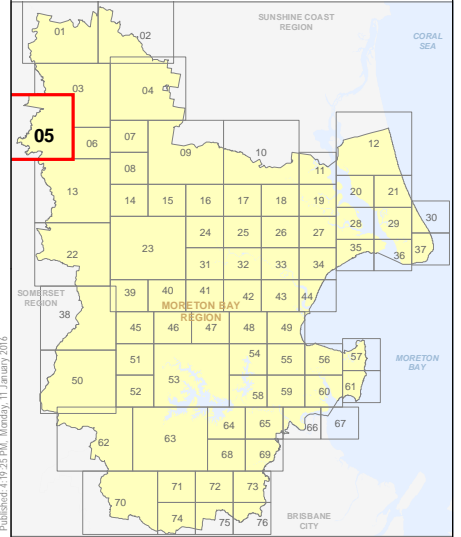


Effective from 1 February 2016



DISCLAIMER: Some of the information shown in this document has been provided to Council from external third parties. Council makes no representation and gives no warranty about the accuracy, reliability, completeness or suitability for any particular purpose of the information. Persons should not rely on the information shown in this document to make any decision with financial or legal implications and should instead rely on their own enquiries. To the full extent that it is able to do so in law, Council disclaims all liability (including liability in negligence) for all costs, losses and damages (including indirect and consequential costs, losses and damages) caused by or arising from anyone using or relying on the information shown in this document for any purpose whatsoever. © Copyright Moreton Bay Regional Council 2016

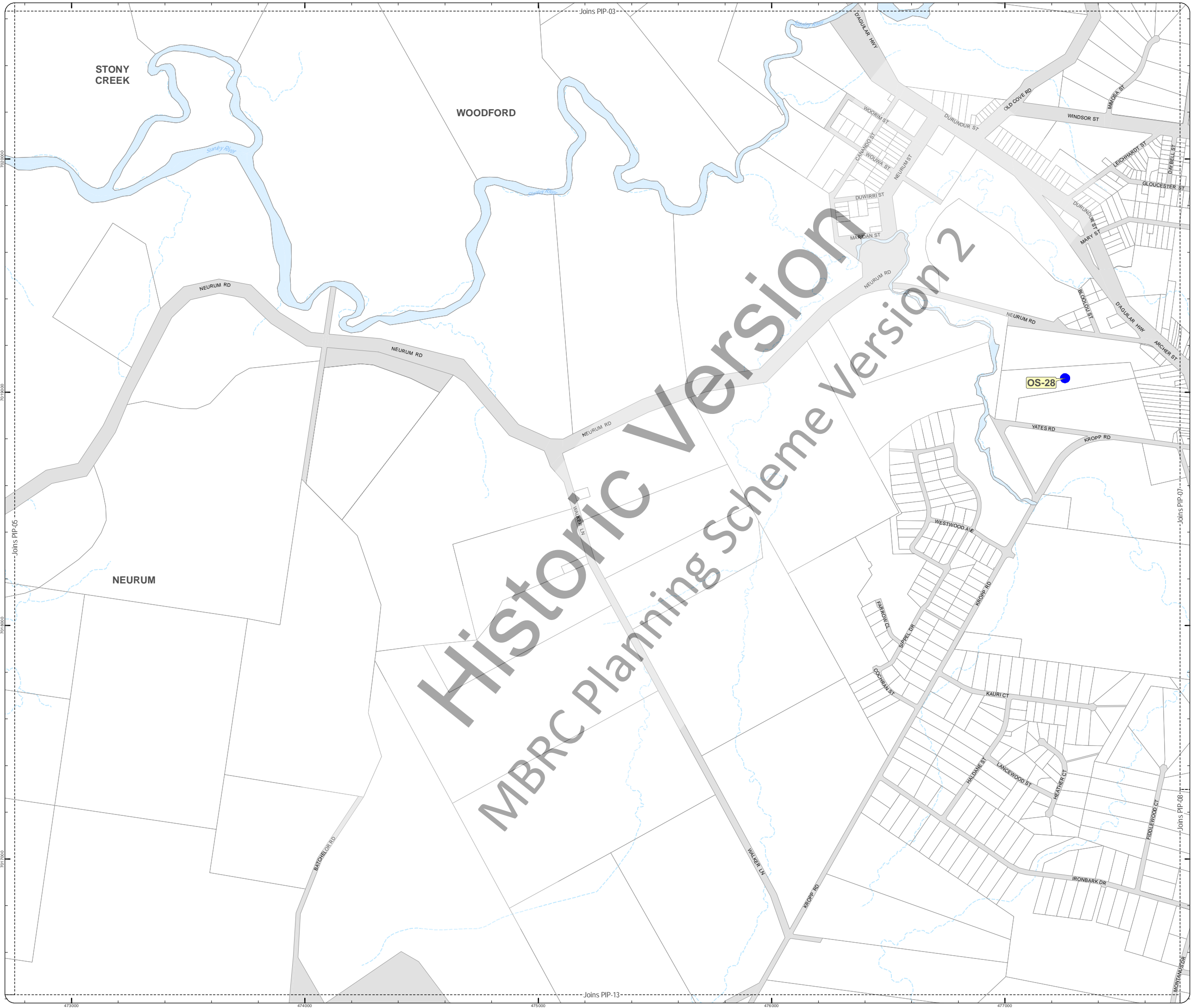
DCDB (Version Nov 2015) is reproduced with the permission of the State of Queensland



PIP-5 OC
PIP Map

PRIORITY INFRASTRUCTURE PLAN
OPEN SPACE & COMMUNITY INFRASTRUCTURE

- Property boundaries
- Waterways
- Waterbody
- Future Infrastructure
 - Future Community Infrastructure
 - Future Civic Space
 - Future Recreation
 - Future Sport



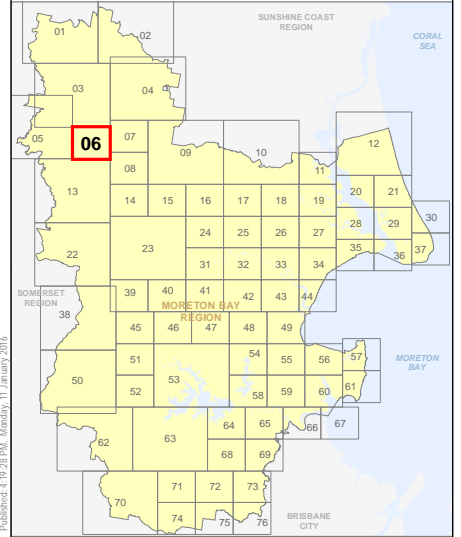
Effective from 1 February 2016



SCALE (A3): 1:15,000
 DCDB Version: November 2015
 Projection: Map Grid of Australia, Zone 56
 Horizontal Datum: Geocentric Datum of Australia 1994

DISCLAIMER: Some of the information shown in this document has been provided to Council from external third parties. Council makes no representation and gives no warranty about the accuracy, reliability, completeness or suitability for any particular purpose of the information. Persons should not rely on the information shown in this document to make any decision with financial or legal implications and should instead rely on their own enquiries. To the full extent that it is able to do so in law, Council disclaims all liability (including liability in negligence) for all costs, losses and damages (including indirect and consequential costs, losses and damages) caused by or arising from anyone using or relying on the information shown in this document for any purpose whatsoever. © Copyright Moreton Bay Regional Council 2016

DCDB (Version Nov 2015) is reproduced with the permission of the State of Queensland



PIP-6 OC
PIP Map



- Property boundaries
- Waterways
- Waterbody
- Future Infrastructure
 - Future Community Infrastructure
 - Future Civic Space
 - Future Recreation
 - Future Sport

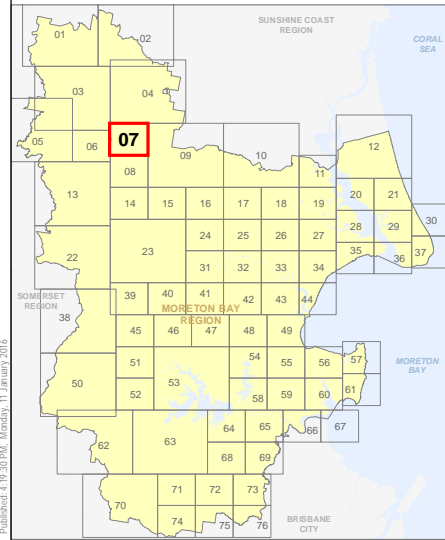
Effective from 1 February 2016



SCALE (A3): 1:15,000
 DCDB Version: November 2015
 Projection: Map Grid of Australia, Zone 56
 Horizontal Datum: Geocentric Datum of Australia 1994

DISCLAIMER: Some of the information shown in this document has been provided to Council from external third parties. Council makes no representation and gives no warranty about the accuracy, reliability, completeness or suitability for any particular purpose of the information. Persons should not rely on the information shown in this document to make any decision with financial or legal implications and should instead rely on their own enquiries. To the full extent that it is able to do so in law, Council disclaims all liability (including liability in negligence) for all costs, losses and damages (including indirect and consequential costs, losses and damages) caused by or arising from anyone using or relying on the information shown in this document for any purpose whatsoever. © Copyright Moreton Bay Regional Council 2016

DCDB (Version Nov 2015) is reproduced with the permission of the State of Queensland



PIP-7 OC
PIP Map

PRIORITY INFRASTRUCTURE PLAN
OPEN SPACE & COMMUNITY INFRASTRUCTURE

- Property boundaries
- Waterways
- Waterbody
- Future Infrastructure
 - Future Community Infrastructure
 - Future Civic Space
 - Future Recreation
 - Future Sport



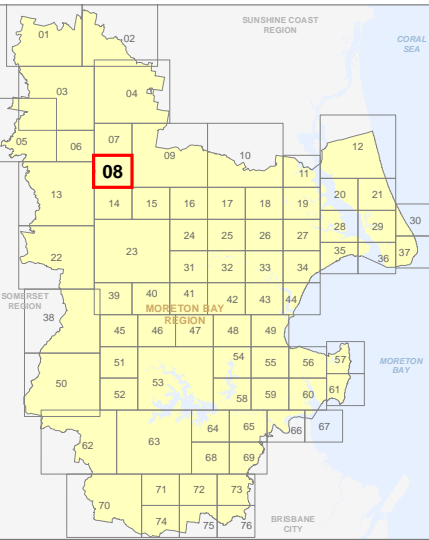
Effective from 1 February 2016



DCDB Version: November 2015
 Projection: Map Grid of Australia, Zone 56
 Horizontal Datum: Geocentric Datum of Australia 1994








DISCLAIMER: Some of the information shown in this document has been provided to Council from external third parties. Council makes no representation and gives no warranty about the accuracy, reliability, completeness or suitability for any particular purpose of the information. Persons should not rely on the information shown in this document to make any decision with financial or legal implications and should instead rely on their own enquiries. To the full extent that it is able to do so in law, Council disclaims all liability (including liability in negligence) for all costs, losses and damages (including indirect and consequential costs, losses and damages) caused by or arising from anyone using or relying on the information shown in this document for any purpose whatsoever. © Copyright Moreton Bay Regional Council 2016

DCDB (Version Nov 2015) is reproduced with the permission of the State of Queensland



PIP-8 OC
PIP Map

PRIORITY INFRASTRUCTURE PLAN
OPEN SPACE & COMMUNITY INFRASTRUCTURE

-  Property boundaries
-  Waterways
-  Waterbody
- Future Infrastructure
 -  Future Community Infrastructure
 -  Future Civic Space
 -  Future Recreation
 -  Future Sport



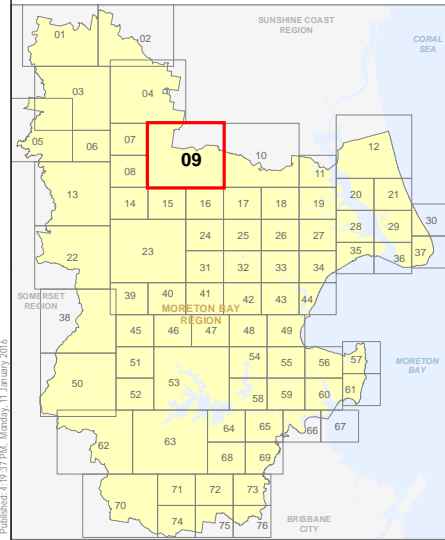
Effective from 1 February 2016



SCALE (A3): 1:30,000
 DCDB Version: November 2015
 Projection: Map Grid of Australia, Zone 56
 Horizontal Datum: Geocentric Datum of Australia 1994

DISCLAIMER: Some of the information shown in this document has been provided to Council from external third parties. Council makes no representation and gives no warranty about the accuracy, reliability, completeness or suitability for any particular purpose of the information. Persons should not rely on the information shown in this document to make any decision with financial or legal implications and should instead rely on their own enquiries. To the full extent that it is able to do so in law, Council disclaims all liability (including liability in negligence) for all costs, losses and damages (including indirect and consequential costs, losses and damages) caused by or arising from anyone using or relying on the information shown in this document for any purpose whatsoever. © Copyright Moreton Bay Regional Council 2016

DCDB (Version Nov 2015) is reproduced with the permission of the State of Queensland



PIP-9 OC
PIP Map

- Property boundaries
- Waterways
- Waterbody
- Future Infrastructure
 - Future Community Infrastructure
 - Future Civic Space
 - Future Recreation
 - Future Sport

Outside Moreton
Bay Region Local
Government Area

Historic Version

MBRC Planning Scheme Version 2

ELIMBAH

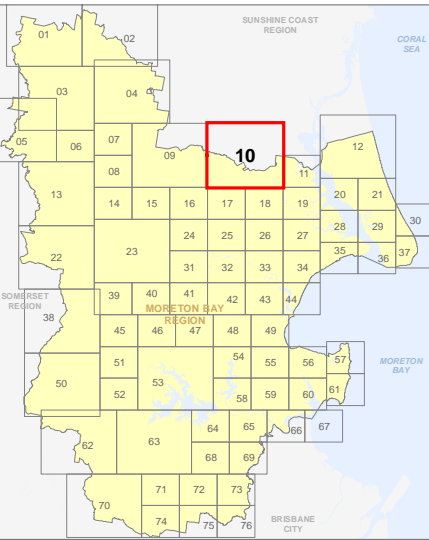
Effective from 1 February 2016



SCALE (A3): 1:30,000
 DCDB Version: November 2015
 Projection: Map Grid of Australia, Zone 56
 Horizontal Datum: Geocentric Datum of Australia 1994

DISCLAIMER: Some of the information shown in this document has been provided to Council from external third parties. Council makes no representation and gives no warranty about the accuracy, reliability, completeness or suitability for any particular purpose of the information. Persons should not rely on the information shown in this document to make any decision with financial or legal implications and should instead rely on their own enquiries. To the full extent that it is able to do so in law, Council disclaims all liability (including liability in negligence) for all costs, losses and damages (including indirect and consequential costs, losses and damages) caused by or arising from anyone using or relying on the information shown in this document for any purpose whatsoever. © Copyright Moreton Bay Regional Council 2016

DCDB (Version Nov 2015) is reproduced with the permission of the State of Queensland



**PIP-10 OC
PIP Map**

PRIORITY INFRASTRUCTURE PLAN
OPEN SPACE & COMMUNITY INFRASTRUCTURE

- Property boundaries
- Waterways
- Waterbody
- Future Infrastructure
 - Future Community Infrastructure
 - Future Civic Space
 - Future Recreation
 - Future Sport



Outside Moreton Bay Region Local Government Area

Historic Version

MBRC planning Scheme Version 2

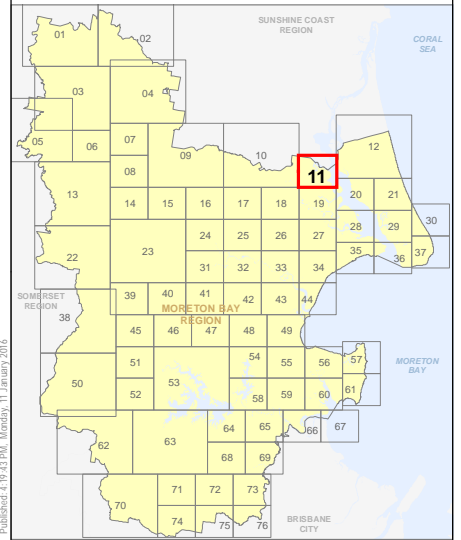
Effective from 1 February 2016



SCALE (A3): 1:15,000
 DCDB Version: November 2015
 Projection: Map Grid of Australia, Zone 56
 Horizontal Datum: Geocentric Datum of Australia 1994








DISCLAIMER: Some of the information shown in this document has been provided to Council from external third parties. Council makes no representation and gives no warranty about the accuracy, reliability, completeness or suitability for any particular purpose of the information. Persons should not rely on the information shown in this document to make any decision with financial or legal implications and should instead rely on their own enquiries. To the full extent that it is able to do so in law, Council disclaims all liability (including liability in negligence) for all costs, losses and damages (including indirect and consequential costs, losses and damages) caused by or arising from anyone using or relying on the information shown in this document for any purpose whatsoever. © Copyright Moreton Bay Regional Council 2016

DCDB (Version Nov 2015) is reproduced with the permission of the State of Queensland



PIP-11 OC
PIP Map

PRIORITY INFRASTRUCTURE PLAN
OPEN SPACE & COMMUNITY INFRASTRUCTURE

-  Property boundaries
-  Waterways
-  Waterbody
- Future Infrastructure
 -  Future Community Infrastructure
 -  Future Civic Space
 -  Future Recreation
 -  Future Sport

Outside Moreton Bay Region Local Government Area

Coral Sea

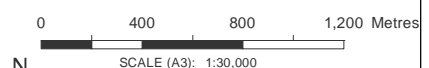
Historic Version

MBRC Planning Scheme Version 2

WELSBY

Pumicestone Passage

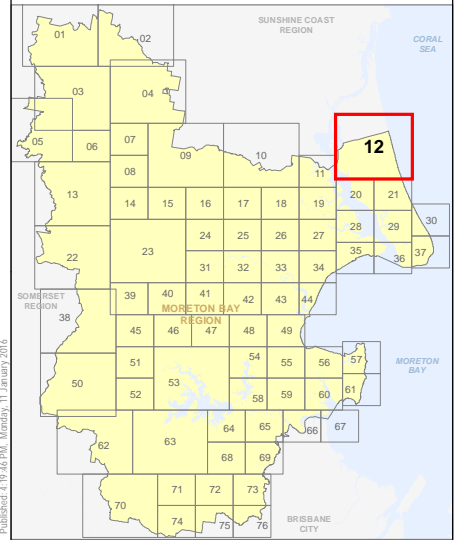
Effective from 1 February 2016



DCDB Version: November 2015
Projection: Map Grid of Australia, Zone 56
Horizontal Datum: Geocentric Datum of Australia 1994

DISCLAIMER: Some of the information shown in this document has been provided to Council from external third parties. Council makes no representation and gives no warranty about the accuracy, reliability, completeness or suitability for any particular purpose of the information. Persons should not rely on the information shown in this document to make any decision with financial or legal implications and should instead rely on their own enquiries. To the full extent that it is able to do so in law, Council disclaims all liability (including liability in negligence) for all costs, losses and damages (including indirect and consequential costs, losses and damages) caused by or arising from anyone using or relying on the information shown in this document for any purpose whatsoever. © Copyright Moreton Bay Regional Council 2016

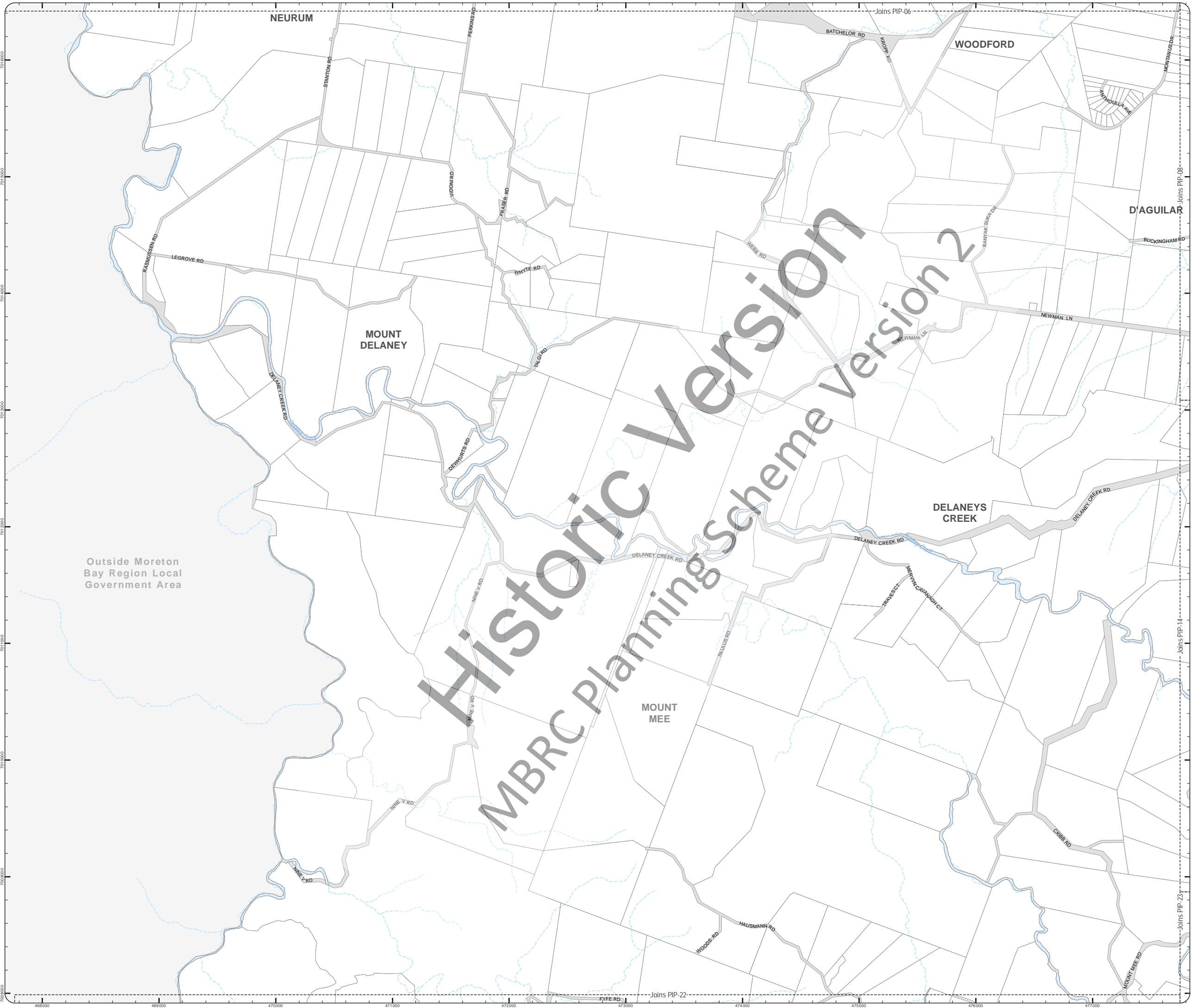
DCDB (Version Nov 2015) is reproduced with the permission of the State of Queensland



PIP-12 OC
PIP Map

PRIORITY INFRASTRUCTURE PLAN
OPEN SPACE & COMMUNITY INFRASTRUCTURE

- Property boundaries
- Waterways
- Waterbody
- Future Infrastructure
 - Future Community Infrastructure
 - Future Civic Space
 - Future Recreation
 - Future Sport



Outside Moreton Bay Region Local Government Area

Historic Version
MBRC Planning Scheme Version 2

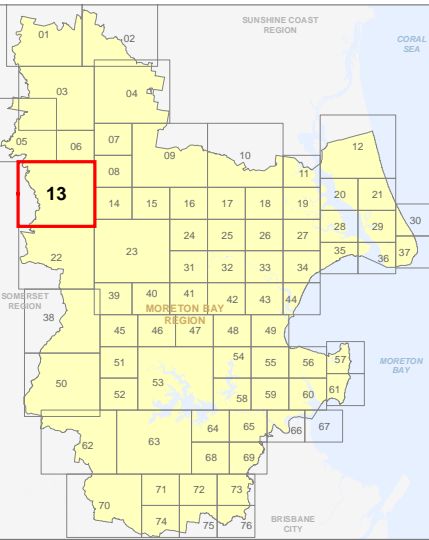
Effective from 1 February 2016



SCALE (A3): 1:30,000
 DCDB Version: November 2015
 Projection: Map Grid of Australia, Zone 56
 Horizontal Datum: Geocentric Datum of Australia 1994

DISCLAIMER: Some of the information shown in this document has been provided to Council from external third parties. Council makes no representation and gives no warranty about the accuracy, reliability, completeness or suitability for any particular purpose of the information. Persons should not rely on the information shown in this document to make any decision with financial or legal implications and should instead rely on their own enquiries. To the full extent that it is able to do so in law, Council disclaims all liability (including liability in negligence) for all costs, losses and damages (including indirect and consequential costs, losses and damages) caused by or arising from anyone using or relying on the information shown in this document for any purpose whatsoever. © Copyright Moreton Bay Regional Council 2016

DCDB (Version Nov 2015) is reproduced with the permission of the State of Queensland



PIP-13 OC
PIP Map

- Property boundaries
- Waterways
- Waterbody
- Future Infrastructure**
 - Future Community Infrastructure
 - Future Civic Space
 - Future Recreation
 - Future Sport



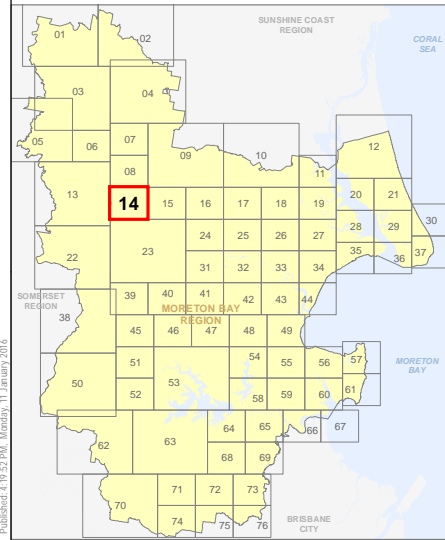
Effective from 1 February 2016



SCALE (A3): 1:15,000
 DCDB Version: November 2015
 Projection: Map Grid of Australia, Zone 56
 Horizontal Datum: Geocentric Datum of Australia 1994

DISCLAIMER: Some of the information shown in this document has been provided to Council from external third parties. Council makes no representation and gives no warranty about the accuracy, reliability, completeness or suitability for any particular purpose of the information. Persons should not rely on the information shown in this document to make any decision with financial or legal implications and should instead rely on their own enquiries. To the full extent that it is able to do so in law, Council disclaims all liability (including liability in negligence) for all costs, losses and damages (including indirect and consequential costs, losses and damages) caused by or arising from anyone using or relying on the information shown in this document for any purpose whatsoever.
 © Copyright Moreton Bay Regional Council 2016

DCDB (Version Nov 2015) is reproduced with the permission of the State of Queensland



PIP-14 OC
PIP Map

PRIORITY INFRASTRUCTURE PLAN
OPEN SPACE & COMMUNITY INFRASTRUCTURE

- Property boundaries
- Waterways
- Waterbody
- Future Infrastructure
 - Future Community Infrastructure
 - Future Civic Space
 - Future Recreation
 - Future Sport

Effective from 1 February 2016

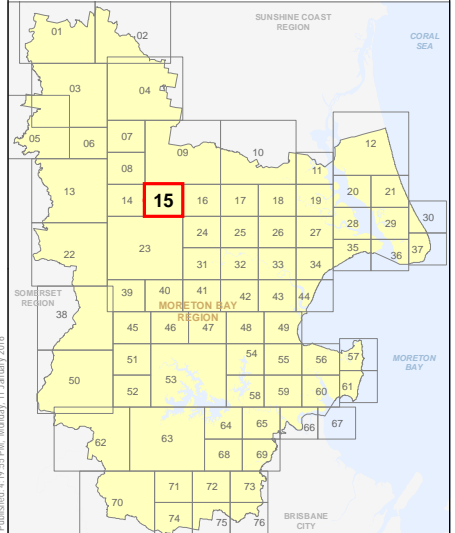
0 200 400 600 Metres

SCALE (A3): 1:15,000

DCDB Version: November 2015
Projection: Map Grid of Australia, Zone 56
Horizontal Datum: Geocentric Datum of Australia 1994

DISCLAIMER: Some of the information shown in this document has been provided to Council from external third parties. Council makes no representation and gives no warranty about the accuracy, reliability, completeness or suitability for any particular purpose of the information. Persons should not rely on the information shown in this document to make any decision with financial or legal implications and should instead rely on their own enquiries. To the full extent that it is able to do so in law, Council disclaims all liability (including liability in negligence) for all costs, losses and damages (including indirect and consequential costs, losses and damages) caused by or arising from anyone using or relying on the information shown in this document for any purpose whatsoever. © Copyright Moreton Bay Regional Council 2016

DCDB (Version Nov 2015) is reproduced with the permission of the State of Queensland



PIP-15 OC
PIP Map








Historic Version
MBRC planning scheme Version 2

BRACALBA

WAMURAN

WAMURAN
BASIN



-  Property boundaries
-  Waterways
-  Waterbody
- Future Infrastructure
 -  Future Community Infrastructure
 -  Future Civic Space
 -  Future Recreation
 -  Future Sport



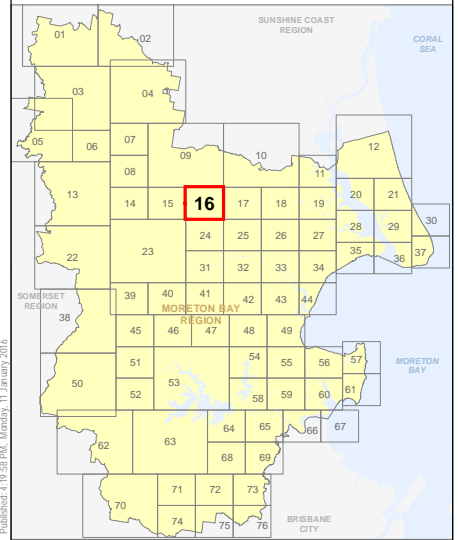
Effective from 1 February 2016

0 200 400 600 Metres

SCALE (A3): 1:15,000
 DCDB Version: November 2015
 Projection: Map Grid of Australia, Zone 56
 Horizontal Datum: Geocentric Datum of Australia 1994

DISCLAIMER: Some of the information shown in this document has been provided to Council from external third parties. Council makes no representation and gives no warranty about the accuracy, reliability, completeness or suitability for any particular purpose of the information. Persons should not rely on the information shown in this document to make any decision with financial or legal implications and should instead rely on their own enquiries. To the full extent that it is able to do so in law, Council disclaims all liability (including liability in negligence) for all costs, losses and damages (including indirect and consequential costs, losses and damages) caused by or arising from anyone using or relying on the information shown in this document for any purpose whatsoever.
 © Copyright Moreton Bay Regional Council 2016

DCDB (Version Nov 2015) is reproduced with the permission of the State of Queensland



PIP-16 OC
PIP Map

PRIORITY INFRASTRUCTURE PLAN
OPEN SPACE & COMMUNITY INFRASTRUCTURE

- Property boundaries
- Waterways
- Waterbody
- Future Infrastructure
 - Future Community Infrastructure
 - Future Civic Space
 - Future Recreation
 - Future Sport



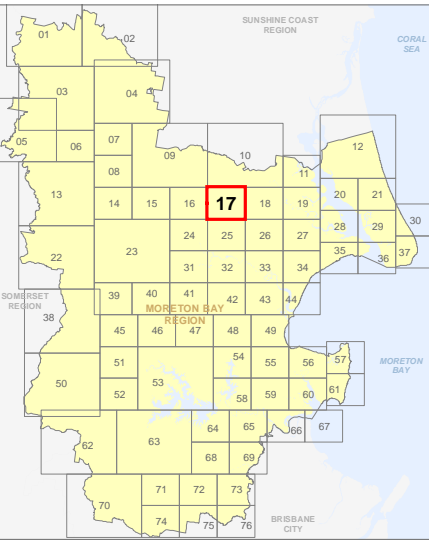
Effective from 1 February 2016



SCALE (A3): 1:15,000
 DCDB Version: November 2015
 Projection: Map Grid of Australia, Zone 56
 Horizontal Datum: Geocentric Datum of Australia 1994

DISCLAIMER: Some of the information shown in this document has been provided to Council from external third parties. Council makes no representation and gives no warranty about the accuracy, reliability, completeness or suitability for any particular purpose of the information. Persons should not rely on the information shown in this document to make any decision with financial or legal implications and should instead rely on their own enquiries. To the full extent that it is able to do so in law, Council disclaims all liability (including liability in negligence) for all costs, losses and damages (including indirect and consequential costs, losses and damages) caused by or arising from anyone using or relying on the information shown in this document for any purpose whatsoever. © Copyright Moreton Bay Regional Council 2016

DCDB (Version Nov 2015) is reproduced with the permission of the State of Queensland



PIP-17 OC
PIP Map

- Property boundaries
- Waterways
- Waterbody
- Future Infrastructure
 - Future Community Infrastructure
 - Future Civic Space
 - Future Recreation
 - Future Sport



Effective from 1 February 2016

0 200 400 600 Metres

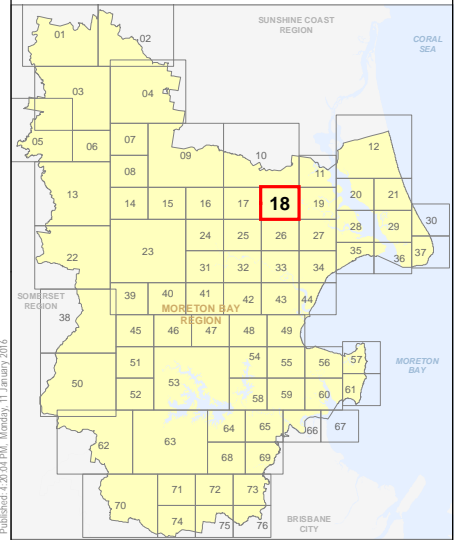


SCALE (A3): 1:15,000

DCDB Version: November 2015
Projection: Map Grid of Australia, Zone 56
Horizontal Datum: Geocentric Datum of Australia 1994

DISCLAIMER: Some of the information shown in this document has been provided to Council from external third parties. Council makes no representation and gives no warranty about the accuracy, reliability, completeness or suitability for any particular purpose of the information. Persons should not rely on the information shown in this document to make any decision with financial or legal implications and should instead rely on their own enquiries. To the full extent that it is able to do so in law, Council disclaims all liability (including liability in negligence) for all costs, losses and damages (including indirect and consequential costs, losses and damages) caused by or arising from anyone using or relying on the information shown in this document for any purpose whatsoever. © Copyright Moreton Bay Regional Council 2016

DCDB (Version Nov 2015) is reproduced with the permission of the State of Queensland



PIP-18 OC
PIP Map

PRIORITY INFRASTRUCTURE PLAN
OPEN SPACE & COMMUNITY INFRASTRUCTURE

- Property boundaries
- Waterways
- Waterbody
- Future Infrastructure
 - Future Community Infrastructure
 - Future Civic Space
 - Future Recreation
 - Future Sport

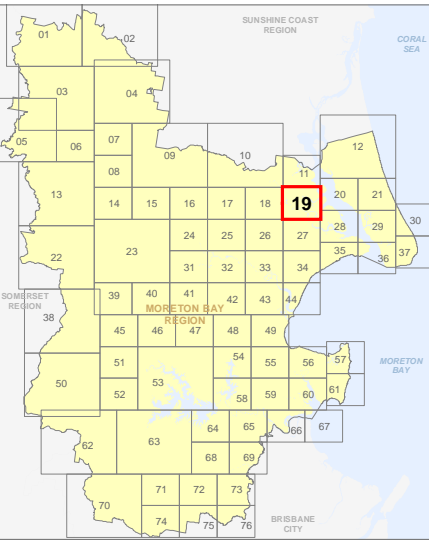
Effective from 1 February 2016



SCALE (A3): 1:15,000
 DCDB Version: November 2015
 Projection: Map Grid of Australia, Zone 56
 Horizontal Datum: Geocentric Datum of Australia 1994

DISCLAIMER: Some of the information shown in this document has been provided to Council from external third parties. Council makes no representation and gives no warranty about the accuracy, reliability, completeness or suitability for any particular purpose of the information. Persons should not rely on the information shown in this document to make any decision with financial or legal implications and should instead rely on their own enquiries. To the full extent that it is able to do so in law, Council disclaims all liability (including liability in negligence) for all costs, losses and damages (including indirect and consequential costs, losses and damages) caused by or arising from anyone using or relying on the information shown in this document for any purpose whatsoever. © Copyright Moreton Bay Regional Council 2016

DCDB (Version Nov 2015) is reproduced with the permission of the State of Queensland



PIP-19 OC
PIP Map



- Property boundaries
- Waterways
- Waterbody
- Future Infrastructure
 - Future Community Infrastructure
 - Future Civic Space
 - Future Recreation
 - Future Sport

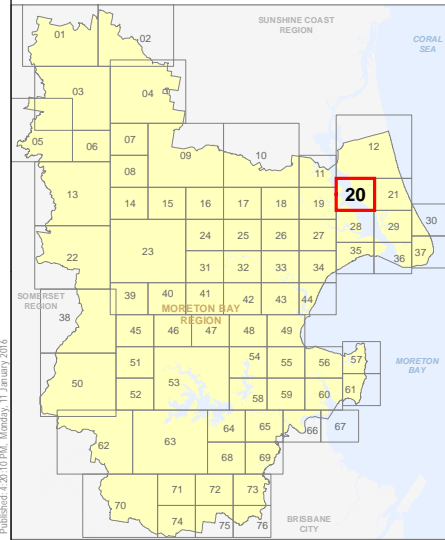
Effective from 1 February 2016



SCALE (A3): 1:15,000
 DCDB Version: November 2015
 Projection: Map Grid of Australia, Zone 56
 Horizontal Datum: Geocentric Datum of Australia 1994

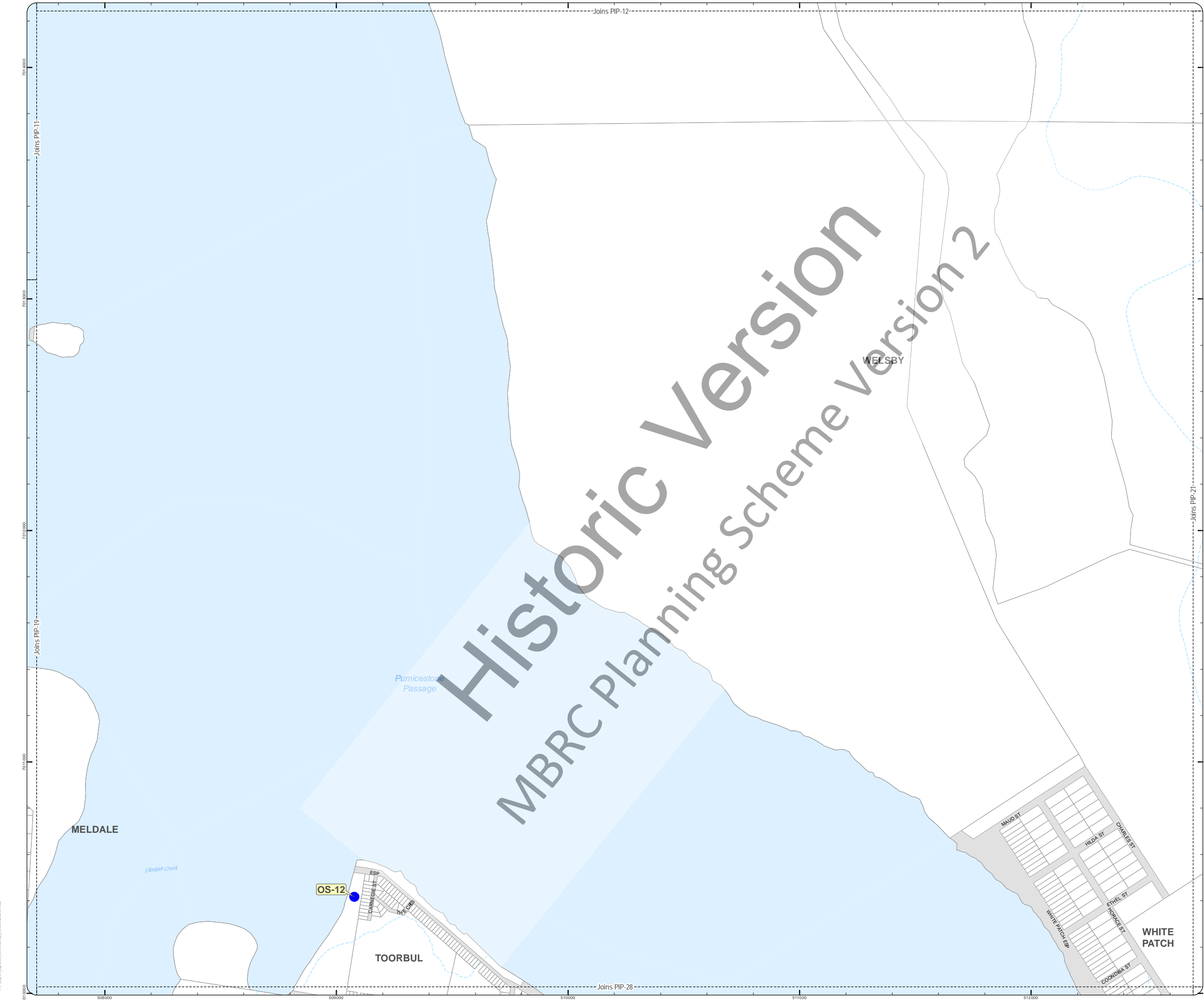
DISCLAIMER: Some of the information shown in this document has been provided to Council from external third parties. Council makes no representation and gives no warranty about the accuracy, reliability, completeness or suitability for any particular purpose of the information. Persons should not rely on the information shown in this document to make any decision with financial or legal implications and should instead rely on their own enquiries. To the full extent that it is able to do so in law, Council disclaims all liability (including liability in negligence) for all costs, losses and damages (including indirect and consequential costs, losses and damages) caused by or arising from anyone using or relying on the information shown in this document for any purpose whatsoever. © Copyright Moreton Bay Regional Council 2016

DCDB (Version Nov 2015) is reproduced with the permission of the State of Queensland



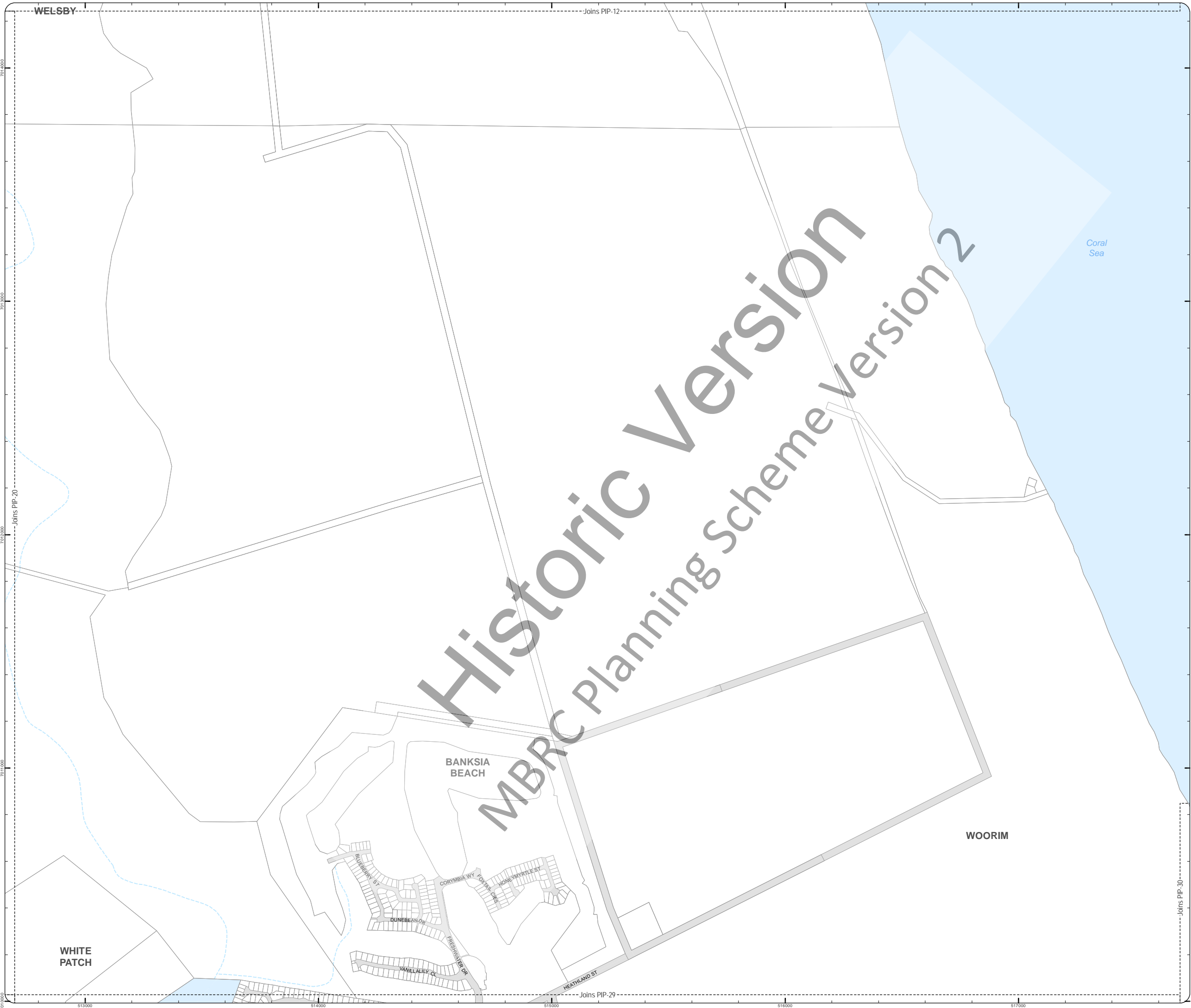
PIP-20 OC
PIP Map

Historic Version
 MBRC Planning Scheme Version 2



PRIORITY INFRASTRUCTURE PLAN
OPEN SPACE & COMMUNITY INFRASTRUCTURE

- Property boundaries
- Waterways
- Waterbody
- Future Infrastructure
 - Future Community Infrastructure
 - Future Civic Space
 - Future Recreation
 - Future Sport



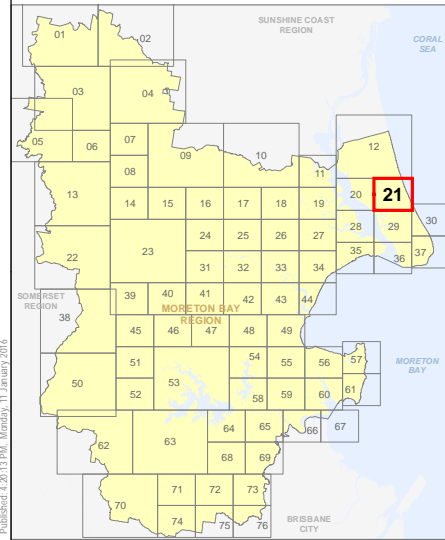
Effective from 1 February 2016



SCALE (A3): 1:15,000
 DCDB Version: November 2015
 Projection: Map Grid of Australia, Zone 56
 Horizontal Datum: Geocentric Datum of Australia 1994

DISCLAIMER: Some of the information shown in this document has been provided to Council from external third parties. Council makes no representation and gives no warranty about the accuracy, reliability, completeness or suitability for any particular purpose of the information. Persons should not rely on the information shown in this document to make any decision with financial or legal implications and should instead rely on their own enquiries. To the full extent that it is able to do so in law, Council disclaims all liability (including liability in negligence) for all costs, losses and damages (including indirect and consequential costs, losses and damages) caused by or arising from anyone using or relying on the information shown in this document for any purpose whatsoever. © Copyright Moreton Bay Regional Council 2016

DCDB (Version Nov 2015) is reproduced with the permission of the State of Queensland



PRIORITY INFRASTRUCTURE PLAN
OPEN SPACE & COMMUNITY INFRASTRUCTURE

- Property boundaries
- Waterways
- Waterbody
- Future Infrastructure
 - Future Community Infrastructure
 - Future Civic Space
 - Future Recreation
 - Future Sport

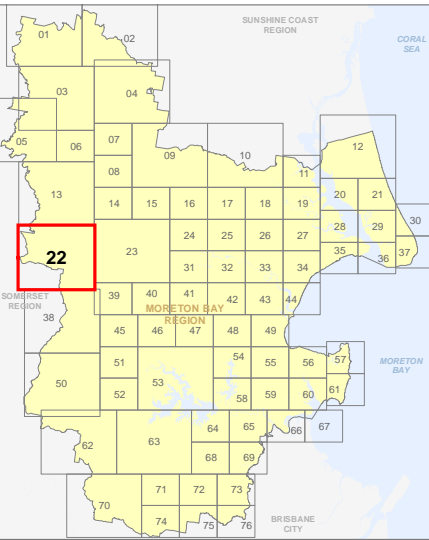
Effective from 1 February 2016



SCALE (A3): 1:30,000
 DCDB Version: November 2015
 Projection: Map Grid of Australia, Zone 56
 Horizontal Datum: Geocentric Datum of Australia 1994

DISCLAIMER: Some of the information shown in this document has been provided to Council from external third parties. Council makes no representation and gives no warranty about the accuracy, reliability, completeness or suitability for any particular purpose of the information. Persons should not rely on the information shown in this document to make any decision with financial or legal implications and should instead rely on their own enquiries. To the full extent that it is able to do so in law, Council disclaims all liability (including liability in negligence) for all costs, losses and damages (including indirect and consequential costs, losses and damages) caused by or arising from anyone using or relying on the information shown in this document for any purpose whatsoever. © Copyright Moreton Bay Regional Council 2016

DCDB (Version Nov 2015) is reproduced with the permission of the State of Queensland



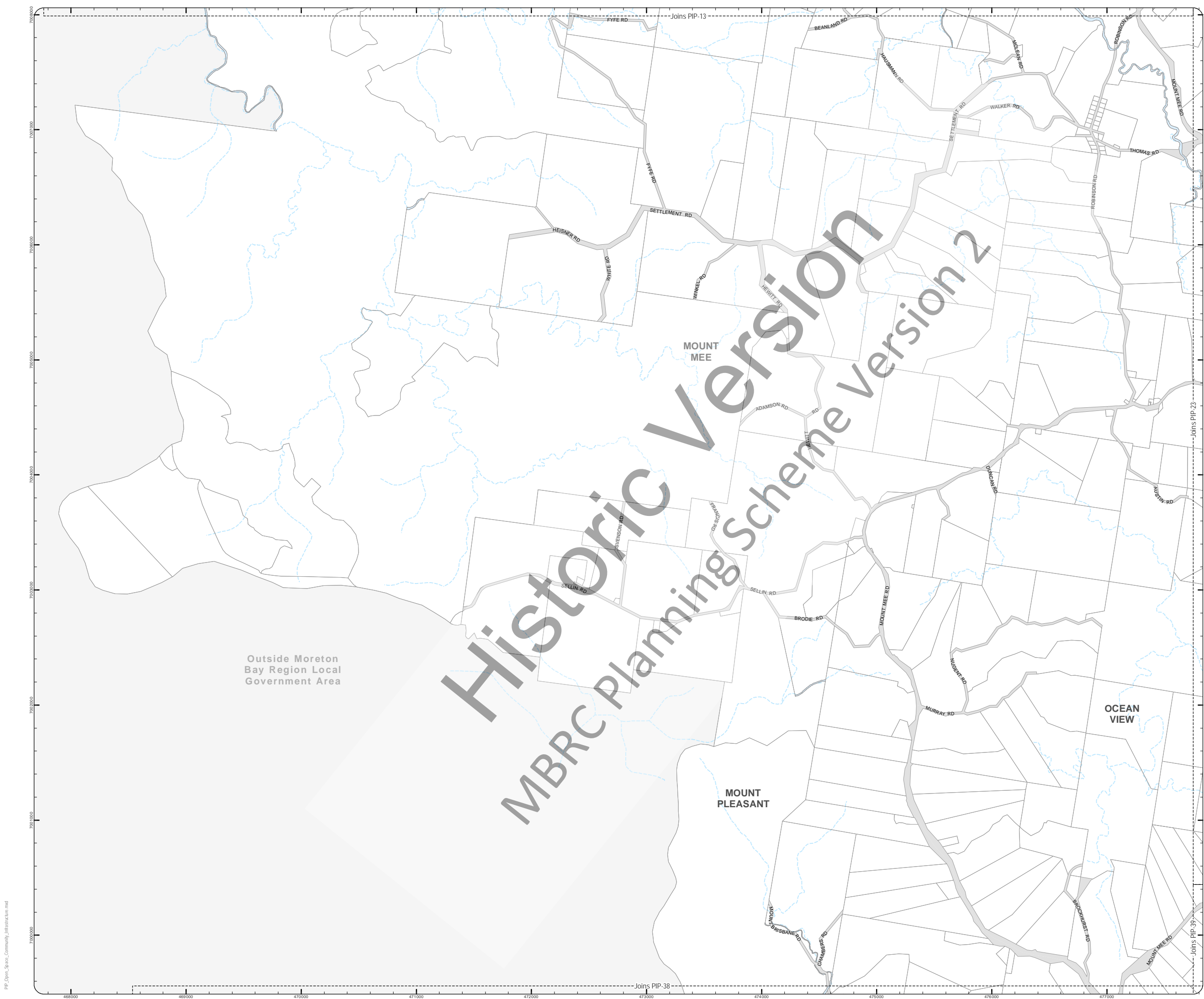
Historic Version
MBRC Planning Scheme Version 2

Outside Moreton Bay Region Local Government Area

MOUNT MEE

MOUNT PLEASANT

OCEAN VIEW



PRIORITY INFRASTRUCTURE PLAN
OPEN SPACE & COMMUNITY INFRASTRUCTURE

- Property boundaries
- Waterways
- Waterbody
- Future Infrastructure**
 - Future Community Infrastructure
 - Future Civic Space
 - Future Recreation
 - Future Sport



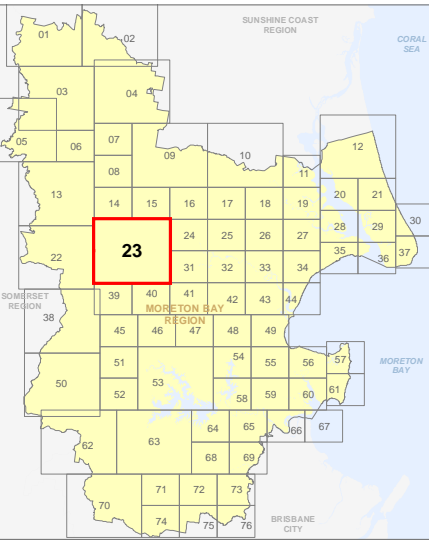
Effective from 1 February 2016



SCALE (A3): 1:30,000
 DCDB Version: November 2015
 Projection: Map Grid of Australia, Zone 56
 Horizontal Datum: Geocentric Datum of Australia 1994

DISCLAIMER: Some of the information shown in this document has been provided to Council from external third parties. Council makes no representation and gives no warranty about the accuracy, reliability, completeness or suitability for any particular purpose of the information. Persons should not rely on the information shown in this document to make any decision with financial or legal implications and should instead rely on their own enquiries. To the full extent that it is able to do so in law, Council disclaims all liability (including liability in negligence) for all costs, losses and damages (including indirect and consequential costs, losses and damages) caused by or arising from anyone using or relying on the information shown in this document for any purpose whatsoever. © Copyright Moreton Bay Regional Council 2016

DCDB (Version Nov 2015) is reproduced with the permission of the State of Queensland



PIP-23 OC
PIP Map

- Property boundaries
- Waterways
- Waterbody
- Future Infrastructure
 - Future Community Infrastructure
 - Future Civic Space
 - Future Recreation
 - Future Sport



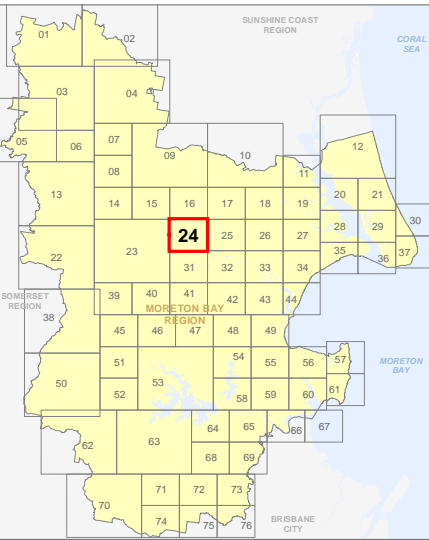
Effective from 1 February 2016



DCDB Version: November 2015
 Projection: Map Grid of Australia, Zone 56
 Horizontal Datum: Geocentric Datum of Australia 1994

DISCLAIMER: Some of the information shown in this document has been provided to Council from external third parties. Council makes no representation and gives no warranty about the accuracy, reliability, completeness or suitability for any particular purpose of the information. Persons should not rely on the information shown in this document to make any decision with financial or legal implications and should instead rely on their own enquiries. To the full extent that it is able to do so in law, Council disclaims all liability (including liability in negligence) for all costs, losses and damages (including indirect and consequential costs, losses and damages) caused by or arising from anyone using or relying on the information shown in this document for any purpose whatsoever. © Copyright Moreton Bay Regional Council 2016

DCDB (Version Nov 2015) is reproduced with the permission of the State of Queensland



PIP-24 OC
PIP Map

PRIORITY INFRASTRUCTURE PLAN
OPEN SPACE & COMMUNITY INFRASTRUCTURE

- Property boundaries
- Waterways
- Waterbody
- Future Infrastructure
 - Future Community Infrastructure
 - Future Civic Space
 - Future Recreation
 - Future Sport



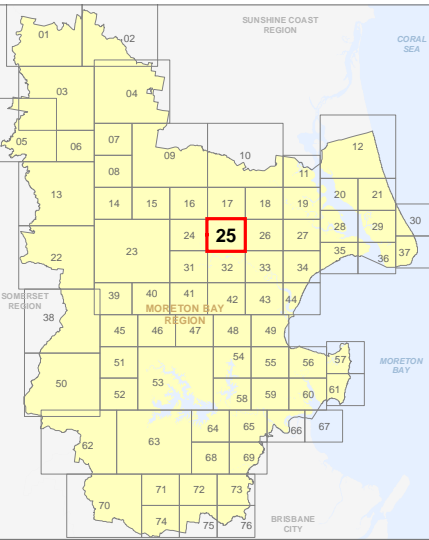
Effective from 1 February 2016



SCALE (A3): 1:15,000
 DCDB Version: November 2015
 Projection: Map Grid of Australia, Zone 56
 Horizontal Datum: Geocentric Datum of Australia 1994

DISCLAIMER: Some of the information shown in this document has been provided to Council from external third parties. Council makes no representation and gives no warranty about the accuracy, reliability, completeness or suitability for any particular purpose of the information. Persons should not rely on the information shown in this document to make any decision with financial or legal implications and should instead rely on their own enquiries. To the full extent that it is able to do so in law, Council disclaims all liability (including liability in negligence) for all costs, losses and damages (including indirect and consequential costs, losses and damages) caused by or arising from anyone using or relying on the information shown in this document for any purpose whatsoever.
 © Copyright Moreton Bay Regional Council 2016

DCDB (Version Nov 2015) is reproduced with the permission of the State of Queensland



PIP-25 OC
PIP Map

- Property boundaries
- Waterways
- Waterbody
- Future Infrastructure
 - Future Community Infrastructure
 - Future Civic Space
 - Future Recreation
 - Future Sport

Effective from 1 February 2016

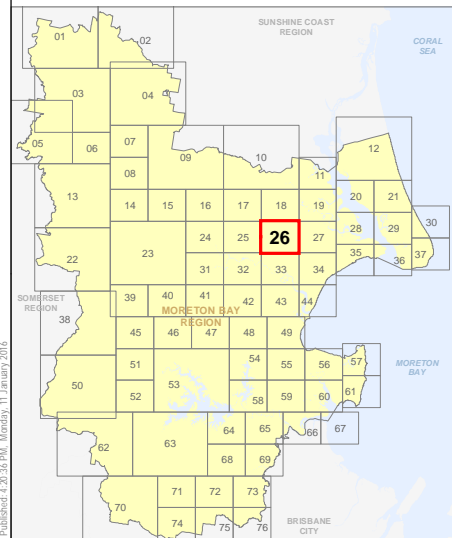
0 200 400 600 Metres

SCALE (A3): 1:15,000

DCDB Version: November 2015
Projection: Map Grid of Australia, Zone 56
Horizontal Datum: Geocentric Datum of Australia 1994

DISCLAIMER: Some of the information shown in this document has been provided to Council from external third parties. Council makes no representation and gives no warranty about the accuracy, reliability, completeness or suitability for any particular purpose of the information. Persons should not rely on the information shown in this document to make any decision with financial or legal implications and should instead rely on their own enquiries. To the full extent that it is able to do so in law, Council disclaims all liability (including liability in negligence) for all costs, losses and damages (including indirect and consequential costs, losses and damages) caused by or arising from anyone using or relying on the information shown in this document for any purpose whatsoever. © Copyright Moreton Bay Regional Council 2016

DCDB (Version Nov 2015) is reproduced with the permission of the State of Queensland



PIP-26 OC
PIP Map



PRIORITY INFRASTRUCTURE PLAN
OPEN SPACE & COMMUNITY INFRASTRUCTURE

- Property boundaries
- Waterways
- Waterbody
- Future Infrastructure
 - Future Community Infrastructure
 - Future Civic Space
 - Future Recreation
 - Future Sport

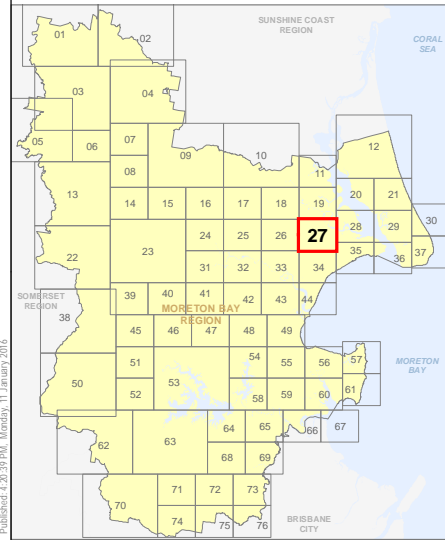
Effective from 1 February 2016



DCDB Version: November 2015
Projection: Map Grid of Australia, Zone 56
Horizontal Datum: Geocentric Datum of Australia 1994

DISCLAIMER: Some of the information shown in this document has been provided to Council from external third parties. Council makes no representation and gives no warranty about the accuracy, reliability, completeness or suitability for any particular purpose of the information. Persons should not rely on the information shown in this document to make any decision with financial or legal implications and should instead rely on their own enquiries. To the full extent that it is able to do so in law, Council disclaims all liability (including liability in negligence) for all costs, losses and damages (including indirect and consequential costs, losses and damages) caused by or arising from anyone using or relying on the information shown in this document for any purpose whatsoever. © Copyright Moreton Bay Regional Council 2016

DCDB (Version Nov 2015) is reproduced with the permission of the State of Queensland



PIP-27 OC
PIP Map

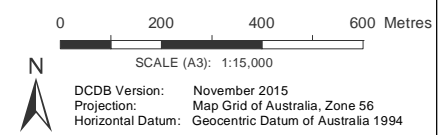


PRIORITY INFRASTRUCTURE PLAN
OPEN SPACE & COMMUNITY INFRASTRUCTURE

- Property boundaries
- Waterways
- Waterbody
- Future Infrastructure
 - Future Community Infrastructure
 - Future Civic Space
 - Future Recreation
 - Future Sport

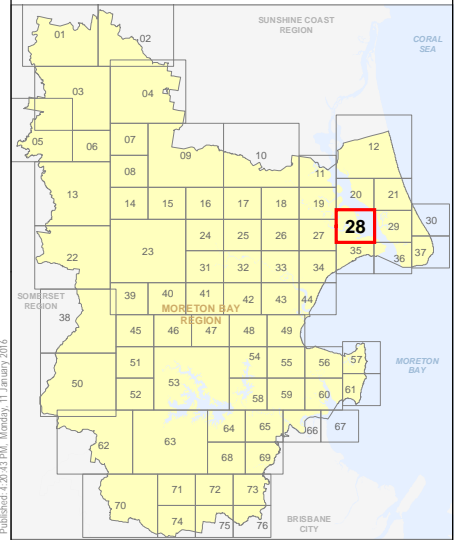


Effective from 1 February 2016



DISCLAIMER: Some of the information shown in this document has been provided to Council from external third parties. Council makes no representation and gives no warranty about the accuracy, reliability, completeness or suitability for any particular purpose of the information. Persons should not rely on the information shown in this document to make any decision with financial or legal implications and should instead rely on their own enquiries. To the full extent that it is able to do so in law, Council disclaims all liability (including liability in negligence) for all costs, losses and damages (including indirect and consequential costs, losses and damages) caused by or arising from anyone using or relying on the information shown in this document for any purpose whatsoever. © Copyright Moreton Bay Regional Council 2016

DCDB (Version Nov 2015) is reproduced with the permission of the State of Queensland



PIP-28 OC
PIP Map

- Property boundaries
- Waterways
- Waterbody
- Future Infrastructure
 - Future Community Infrastructure
 - Future Civic Space
 - Future Recreation
 - Future Sport

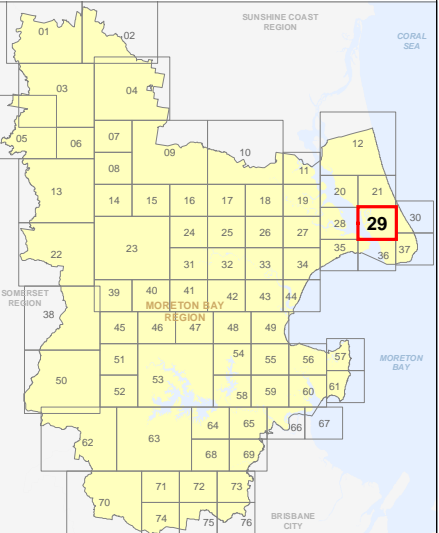
Effective from 1 February 2016

0 200 400 600 Metres

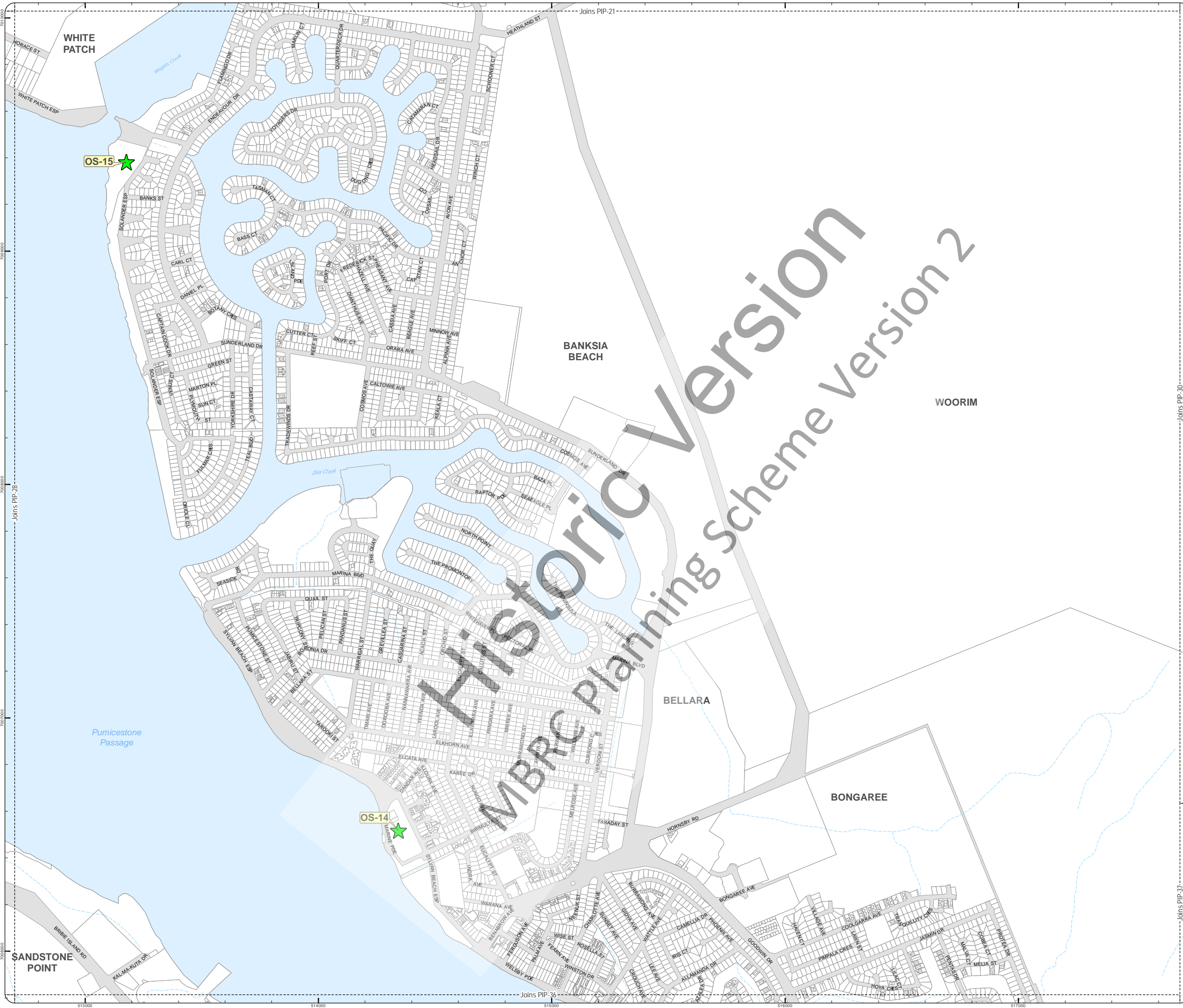
SCALE (A3): 1:15,000
DCDB Version: November 2015
Projection: Map Grid of Australia, Zone 56
Horizontal Datum: Geocentric Datum of Australia 1994

DISCLAIMER: Some of the information shown in this document has been provided to Council from external third parties. Council makes no representation and gives no warranty about the accuracy, reliability, completeness or suitability for any particular purpose of the information. Persons should not rely on the information shown in this document to make any decision with financial or legal implications and should instead rely on their own enquiries. To the full extent that it is able to do so in law, Council disclaims all liability (including liability in negligence) for all costs, losses and damages (including indirect and consequential costs, losses and damages) caused by or arising from anyone using or relying on the information shown in this document for any purpose whatsoever. © Copyright Moreton Bay Regional Council 2016

DCDB (Version Nov 2015) is reproduced with the permission of the State of Queensland



PIP-29 OC
PIP Map



- Property boundaries
- Waterways
- Waterbody
- Future Infrastructure
 - Future Community Infrastructure
 - Future Civic Space
 - Future Recreation
 - Future Sport

Historic Version

MBRC Planning Scheme Version 2

WOORIM

Coral Sea

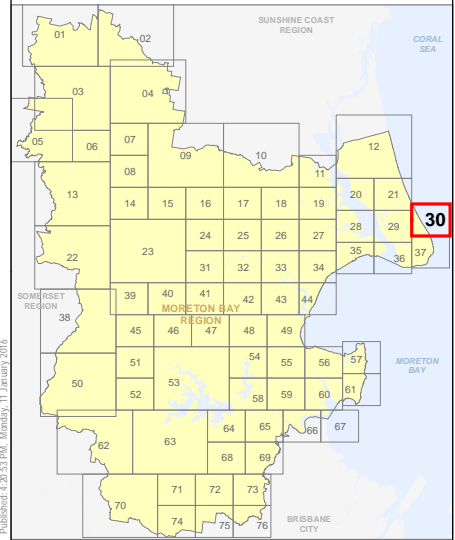
Effective from 1 February 2016



SCALE (A3): 1:15,000
 DCDB Version: November 2015
 Projection: Map Grid of Australia, Zone 56
 Horizontal Datum: Geocentric Datum of Australia 1994

DISCLAIMER: Some of the information shown in this document has been provided to Council from external third parties. Council makes no representation and gives no warranty about the accuracy, reliability, completeness or suitability for any particular purpose of the information. Persons should not rely on the information shown in this document to make any decision with financial or legal implications and should instead rely on their own enquiries. To the full extent that it is able to do so in law, Council disclaims all liability (including liability in negligence) for all costs, losses and damages (including indirect and consequential costs, losses and damages) caused by or arising from anyone using or relying on the information shown in this document for any purpose whatsoever. © Copyright Moreton Bay Regional Council 2016

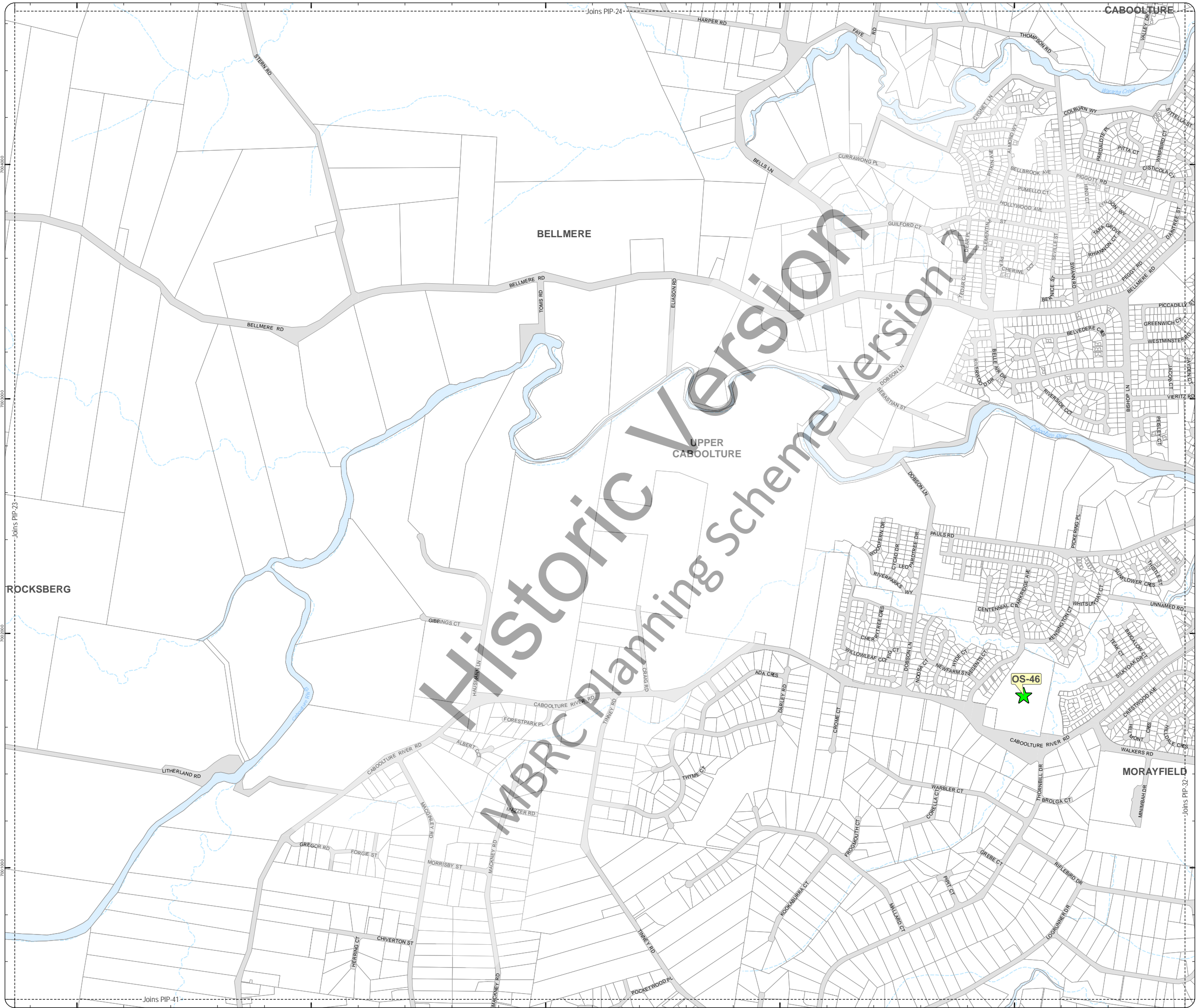
DCDB (Version Nov 2015) is reproduced with the permission of the State of Queensland



PIP-30 OC
PIP Map

PRIORITY INFRASTRUCTURE PLAN
OPEN SPACE & COMMUNITY INFRASTRUCTURE

- Property boundaries
- Waterways
- Waterbody
- Future Infrastructure**
 - Future Community Infrastructure
 - Future Civic Space
 - Future Recreation
 - Future Sport



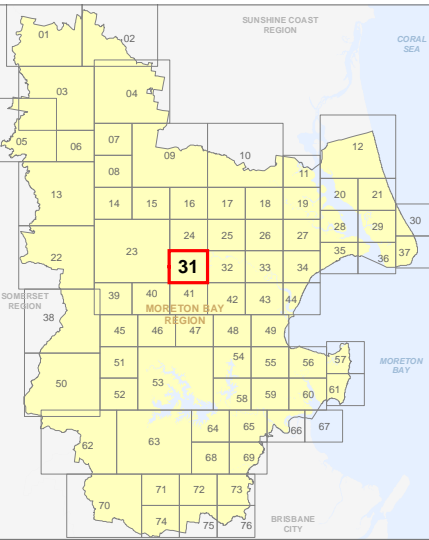
Effective from 1 February 2016



DCDB Version: November 2015
Projection: Map Grid of Australia, Zone 56
Horizontal Datum: Geocentric Datum of Australia 1994

DISCLAIMER: Some of the information shown in this document has been provided to Council from external third parties. Council makes no representation and gives no warranty about the accuracy, reliability, completeness or suitability for any particular purpose of the information. Persons should not rely on the information shown in this document to make any decision with financial or legal implications and should instead rely on their own enquiries. To the full extent that it is able to do so in law, Council disclaims all liability (including liability in negligence) for all costs, losses and damages (including indirect and consequential costs, losses and damages) caused by or arising from anyone using or relying on the information shown in this document for any purpose whatsoever. © Copyright Moreton Bay Regional Council 2016

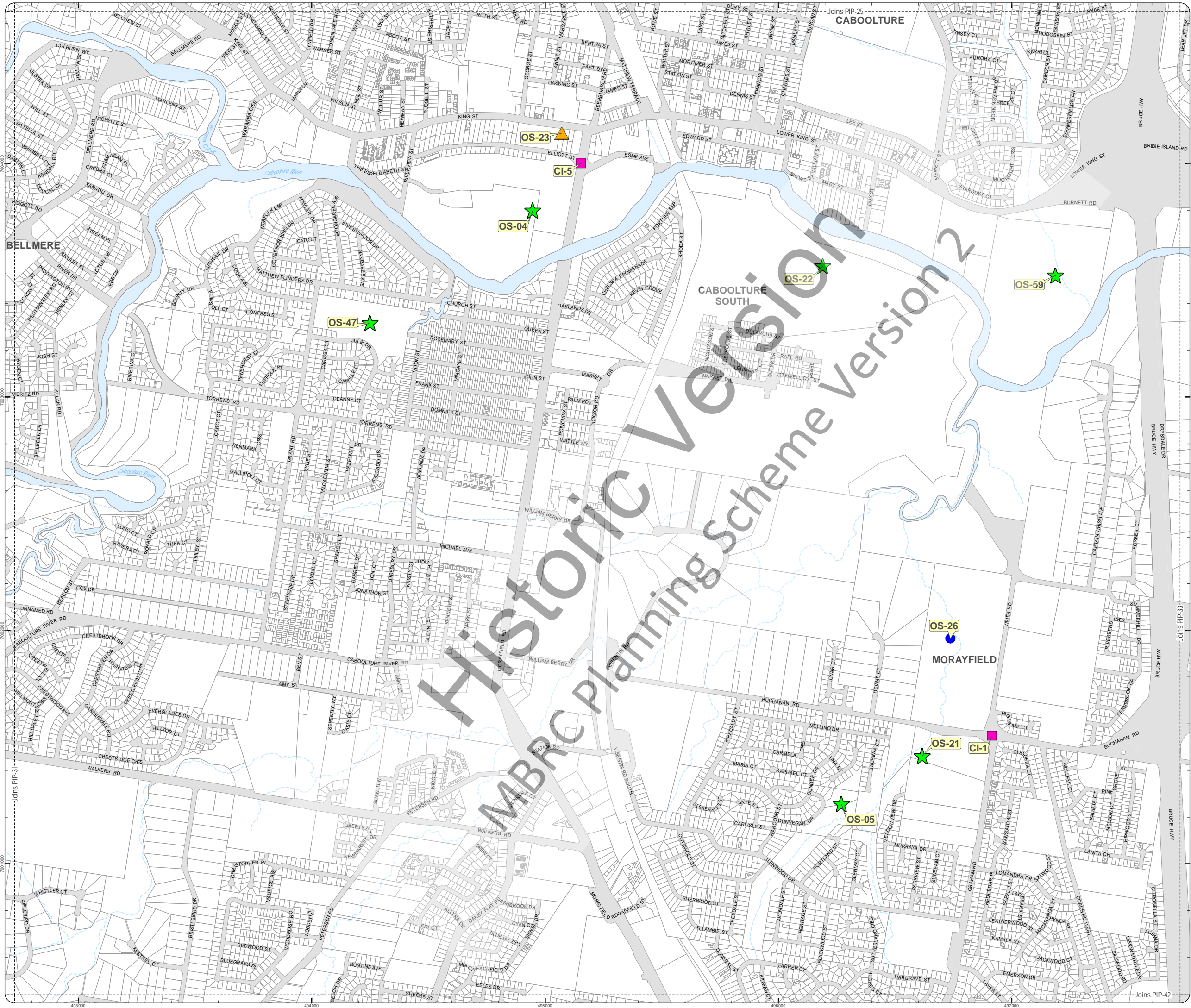
DCDB (Version Nov 2015) is reproduced with the permission of the State of Queensland



PIP-31 OC
PIP Map

PRIORITY INFRASTRUCTURE PLAN
OPEN SPACE & COMMUNITY INFRASTRUCTURE

- Property boundaries
- Waterways
- Waterbody
- Future Infrastructure
 - Future Community Infrastructure
 - Future Civic Space
 - Future Recreation
 - Future Sport



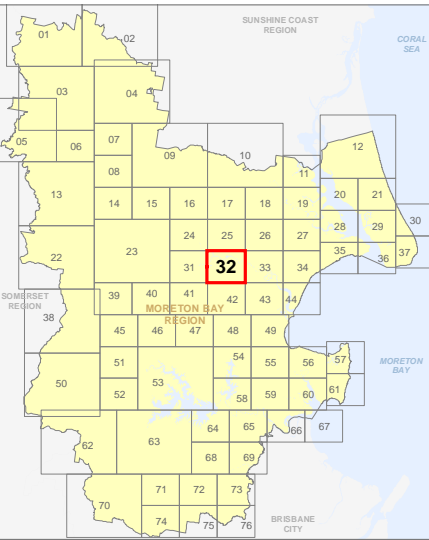
Effective from 1 February 2016



DCDB Version: November 2015
 Projection: Map Grid of Australia, Zone 56
 Horizontal Datum: Geocentric Datum of Australia 1994

DISCLAIMER: Some of the information shown in this document has been provided to Council from external third parties. Council makes no representation and gives no warranty about the accuracy, reliability, completeness or suitability for any particular purpose of the information. Persons should not rely on the information shown in this document to make any decision with financial or legal implications and should instead rely on their own enquiries. To the full extent that it is able to do so in law, Council disclaims all liability (including liability in negligence) for all costs, losses and damages (including indirect and consequential costs, losses and damages) caused by or arising from anyone using or relying on the information shown in this document for any purpose whatsoever. © Copyright Moreton Bay Regional Council 2016

DCDB (Version Nov 2015) is reproduced with the permission of the State of Queensland



PIP-32 OC
PIP Map

PRIORITY INFRASTRUCTURE PLAN
OPEN SPACE & COMMUNITY INFRASTRUCTURE

- Property boundaries
- Waterways
- Waterbody
- Future Infrastructure
 - Future Community Infrastructure
 - Future Civic Space
 - Future Recreation
 - Future Sport



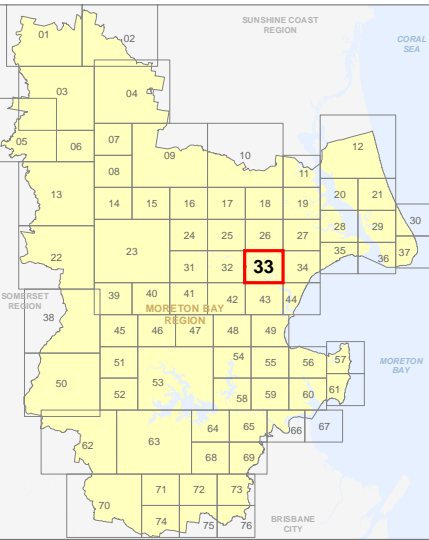
Effective from 1 February 2016



SCALE (A3): 1:15,000
 DCDB Version: November 2015
 Projection: Map Grid of Australia, Zone 56
 Horizontal Datum: Geocentric Datum of Australia 1994

DISCLAIMER: Some of the information shown in this document has been provided to Council from external third parties. Council makes no representation and gives no warranty about the accuracy, reliability, completeness or suitability for any particular purpose of the information. Persons should not rely on the information shown in this document to make any decision with financial or legal implications and should instead rely on their own enquiries. To the full extent that it is able to do so in law, Council disclaims all liability (including liability in negligence) for all costs, losses and damages (including indirect and consequential costs, losses and damages) caused by or arising from anyone using or relying on the information shown in this document for any purpose whatsoever. © Copyright Moreton Bay Regional Council 2016

DCDB (Version Nov 2015) is reproduced with the permission of the State of Queensland



PIP-33 OC
PIP Map

PRIORITY INFRASTRUCTURE PLAN
OPEN SPACE & COMMUNITY INFRASTRUCTURE

- Property boundaries
- Waterways
- Waterbody
- Future Infrastructure
 - Future Community Infrastructure
 - Future Civic Space
 - Future Recreation
 - Future Sport



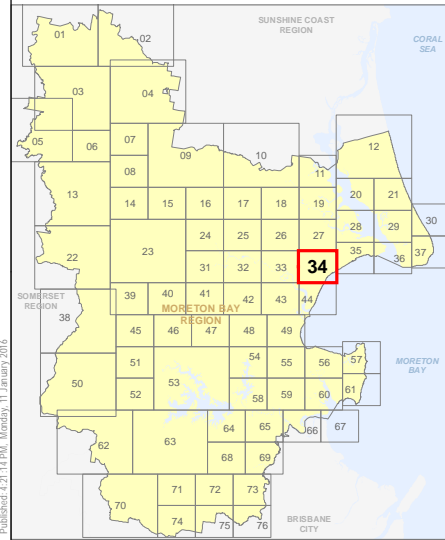
Effective from 1 February 2016



DCDB Version: November 2015
Projection: Map Grid of Australia, Zone 56
Horizontal Datum: Geocentric Datum of Australia 1994

DISCLAIMER: Some of the information shown in this document has been provided to Council from external third parties. Council makes no representation and gives no warranty about the accuracy, reliability, completeness or suitability for any particular purpose of the information. Persons should not rely on the information shown in this document to make any decision with financial or legal implications and should instead rely on their own enquiries. To the full extent that it is able to do so in law, Council disclaims all liability (including liability in negligence) for all costs, losses and damages (including indirect and consequential costs, losses and damages) caused by or arising from anyone using or relying on the information shown in this document for any purpose whatsoever. © Copyright Moreton Bay Regional Council 2016

DCDB (Version Nov 2015) is reproduced with the permission of the State of Queensland



PIP-34 OC
PIP Map

PRIORITY INFRASTRUCTURE PLAN
OPEN SPACE & COMMUNITY INFRASTRUCTURE

- Property boundaries
- Waterways
- Waterbody
- Future Infrastructure
 - Future Community Infrastructure
 - Future Civic Space
 - Future Recreation
 - Future Sport



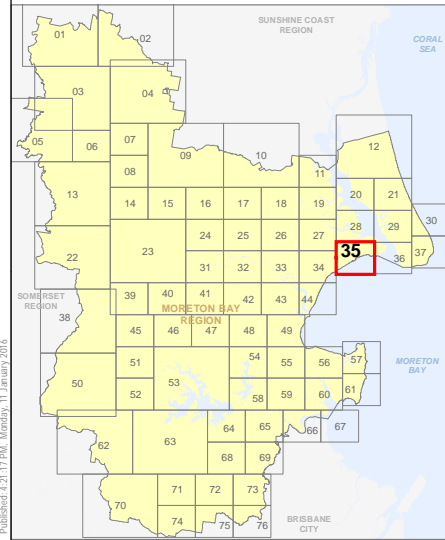
Effective from 1 February 2016



SCALE (A3): 1:15,000
 DCDB Version: November 2015
 Projection: Map Grid of Australia, Zone 56
 Horizontal Datum: Geocentric Datum of Australia 1994

DISCLAIMER: Some of the information shown in this document has been provided to Council from external third parties. Council makes no representation and gives no warranty about the accuracy, reliability, completeness or suitability for any particular purpose of the information. Persons should not rely on the information shown in this document to make any decision with financial or legal implications and should instead rely on their own enquiries. To the full extent that it is able to do so in law, Council disclaims all liability (including liability in negligence) for all costs, losses and damages (including indirect and consequential costs, losses and damages) caused by or arising from anyone using or relying on the information shown in this document for any purpose whatsoever. © Copyright Moreton Bay Regional Council 2016

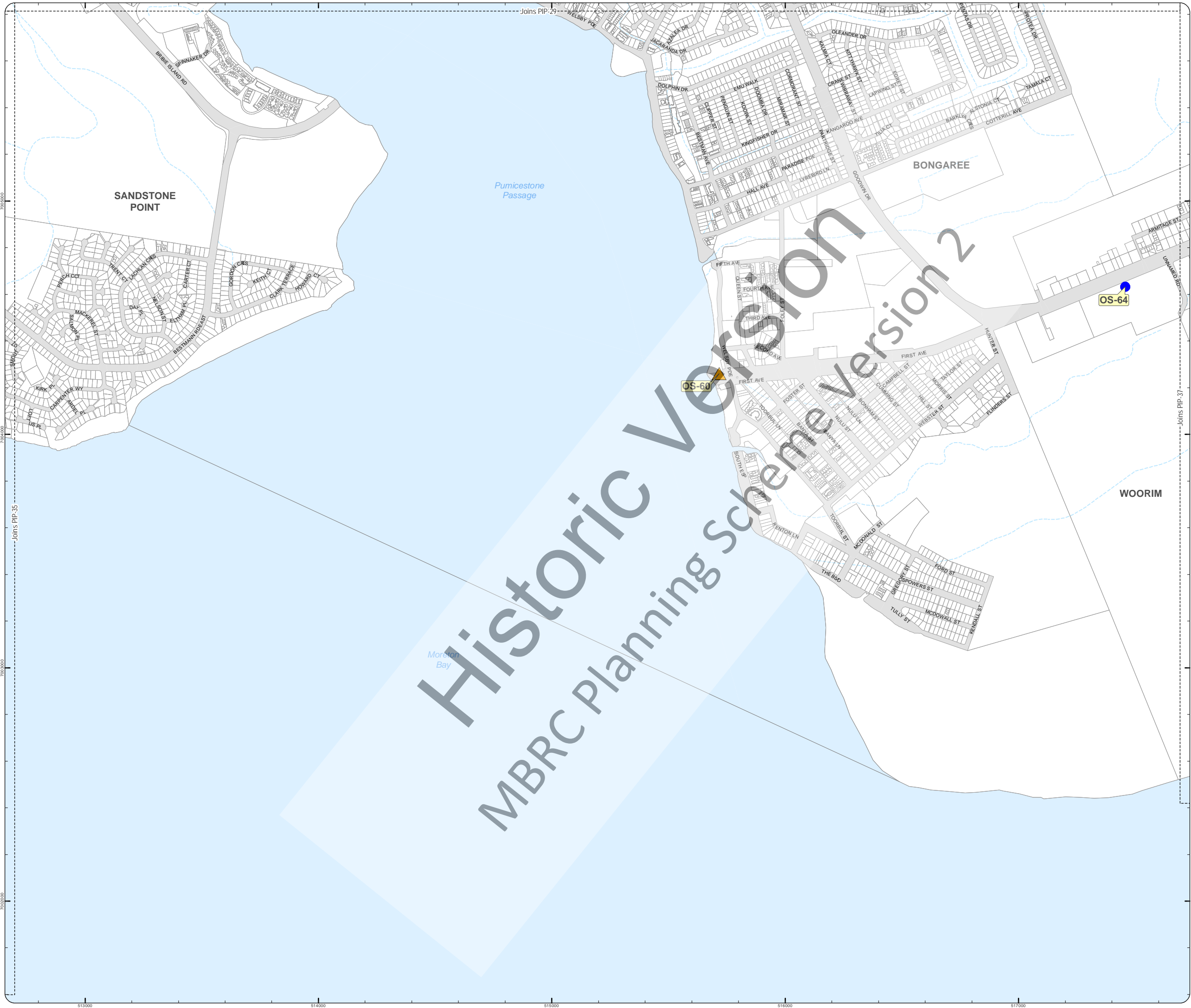
DCDB (Version Nov 2015) is reproduced with the permission of the State of Queensland



PIP-35 OC
PIP Map

PRIORITY INFRASTRUCTURE PLAN
OPEN SPACE & COMMUNITY INFRASTRUCTURE

- Property boundaries
- Waterways
- Waterbody
- Future Infrastructure
 - Future Community Infrastructure
 - Future Civic Space
 - Future Recreation
 - Future Sport



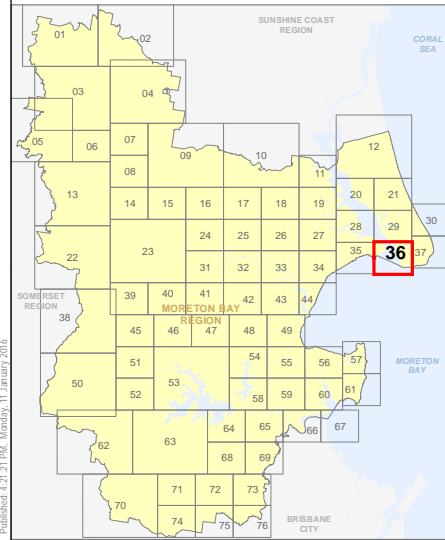
Effective from 1 February 2016



SCALE (A3): 1:15,000
 DCDB Version: November 2015
 Projection: Map Grid of Australia, Zone 56
 Horizontal Datum: Geocentric Datum of Australia 1994

DISCLAIMER: Some of the information shown in this document has been provided to Council from external third parties. Council makes no representation and gives no warranty about the accuracy, reliability, completeness or suitability for any particular purpose of the information. Persons should not rely on the information shown in this document to make any decision with financial or legal implications and should instead rely on their own enquiries. To the full extent that it is able to do so in law, Council disclaims all liability (including liability in negligence) for all costs, losses and damages (including indirect and consequential costs, losses and damages) caused by or arising from anyone using or relying on the information shown in this document for any purpose whatsoever. © Copyright Moreton Bay Regional Council 2016

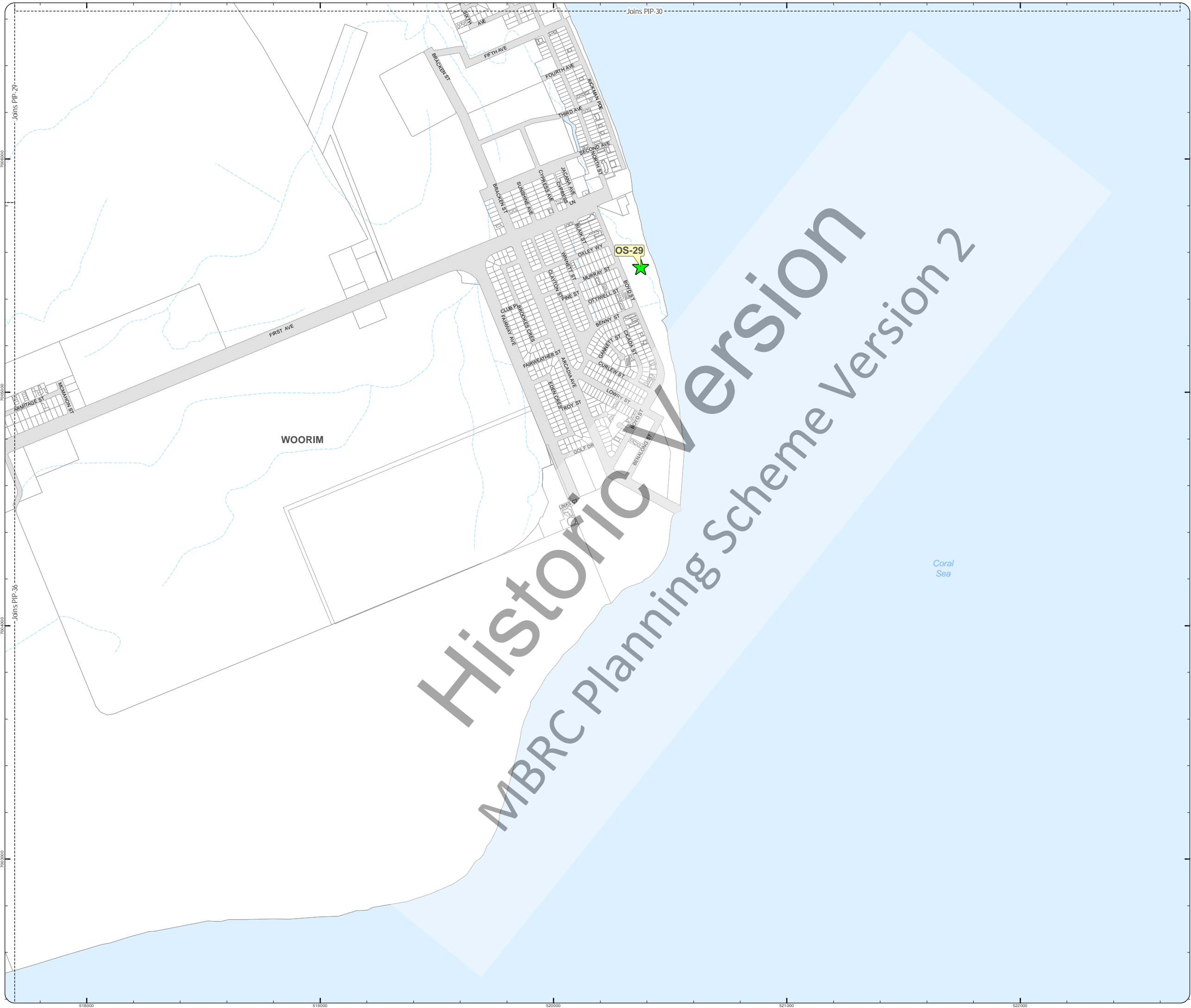
DCDB (Version Nov 2015) is reproduced with the permission of the State of Queensland



PIP-36 OC
PIP Map

PRIORITY INFRASTRUCTURE PLAN
OPEN SPACE & COMMUNITY INFRASTRUCTURE

- Property boundaries
- Waterways
- Waterbody
- Future Infrastructure
 - Future Community Infrastructure
 - Future Civic Space
 - Future Recreation
 - Future Sport



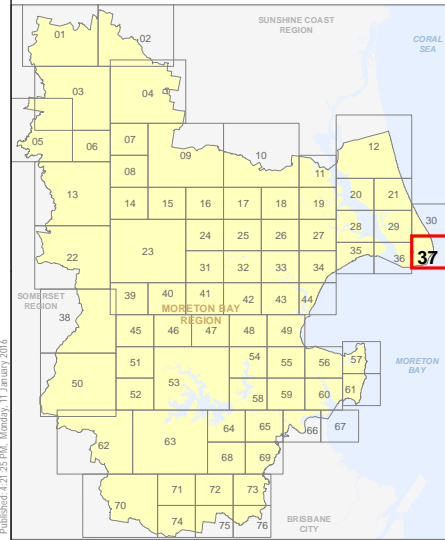
Effective from 1 February 2016



SCALE (A3): 1:15,000
 DCDB Version: November 2015
 Projection: Map Grid of Australia, Zone 56
 Horizontal Datum: Geocentric Datum of Australia 1994

DISCLAIMER: Some of the information shown in this document has been provided to Council from external third parties. Council makes no representation and gives no warranty about the accuracy, reliability, completeness or suitability for any particular purpose of the information. Persons should not rely on the information shown in this document to make any decision with financial or legal implications and should instead rely on their own enquiries. To the full extent that it is able to do so in law, Council disclaims all liability (including liability in negligence) for all costs, losses and damages (including indirect and consequential costs, losses and damages) caused by or arising from anyone using or relying on the information shown in this document for any purpose whatsoever.
 © Copyright Moreton Bay Regional Council 2016

DCDB (Version Nov 2015) is reproduced with the permission of the State of Queensland

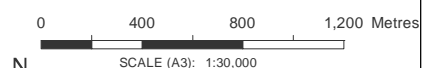


PIP-37 OC
PIP Map

PRIORITY INFRASTRUCTURE PLAN
OPEN SPACE & COMMUNITY INFRASTRUCTURE

- Property boundaries
- Waterways
- Waterbody
- Future Infrastructure
 - Future Community Infrastructure
 - Future Civic Space
 - Future Recreation
 - Future Sport

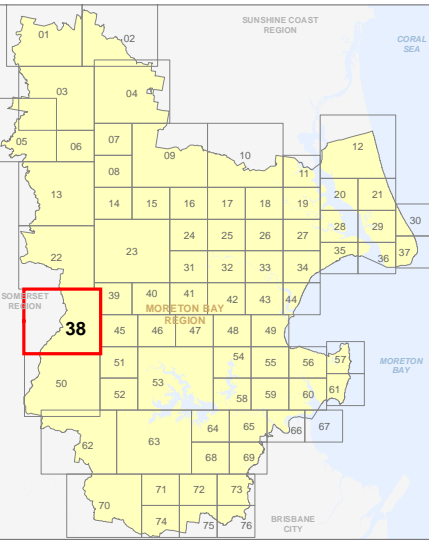
Effective from 1 February 2016



DCDB Version: November 2015
Projection: Map Grid of Australia, Zone 56
Horizontal Datum: Geocentric Datum of Australia 1994

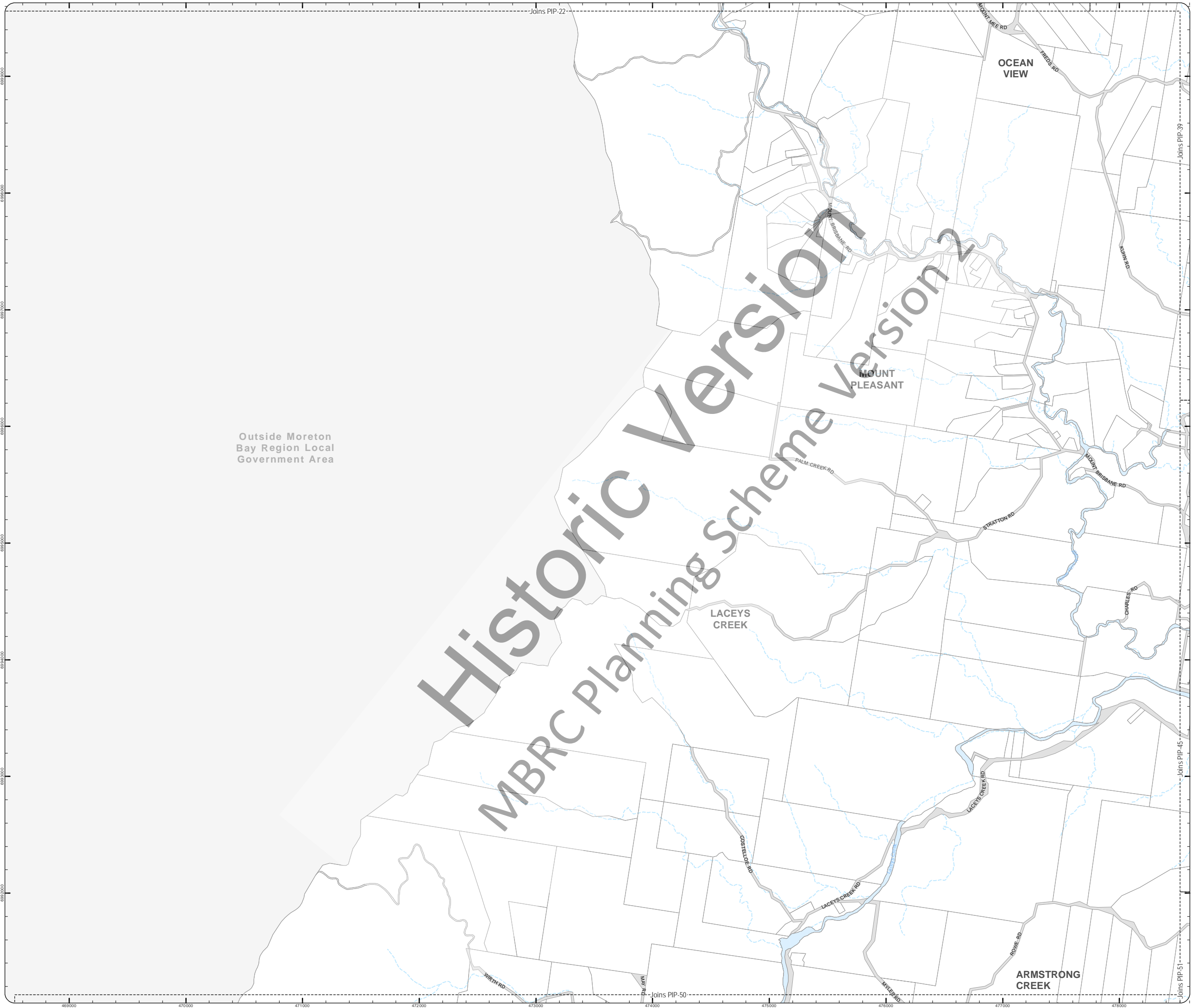
DISCLAIMER: Some of the information shown in this document has been provided to Council from external third parties. Council makes no representation and gives no warranty about the accuracy, reliability, completeness or suitability for any particular purpose of the information. Persons should not rely on the information shown in this document to make any decision with financial or legal implications and should instead rely on their own enquiries. To the full extent that it is able to do so in law, Council disclaims all liability (including liability in negligence) for all costs, losses and damages (including indirect and consequential costs, losses and damages) caused by or arising from anyone using or relying on the information shown in this document for any purpose whatsoever. © Copyright Moreton Bay Regional Council 2016

DCDB (Version Nov 2015) is reproduced with the permission of the State of Queensland



Historic Version 2
MBRC Planning Scheme Version 2

Outside Moreton Bay Region Local Government Area



- Property boundaries
- Waterways
- Waterbody
- Future Infrastructure
 - Future Community Infrastructure
 - Future Civic Space
 - Future Recreation
 - Future Sport



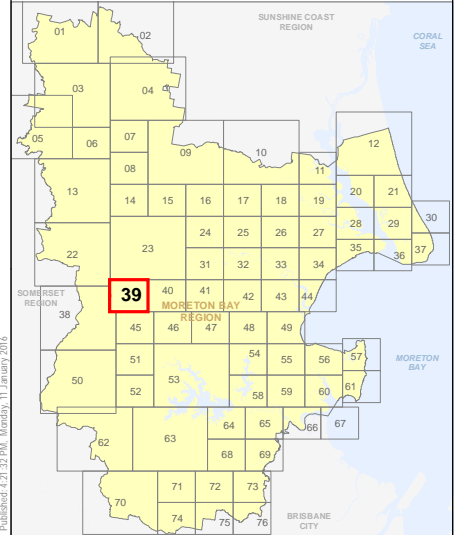
Effective from 1 February 2016










DCDB Version: November 2015
 Projection: Map Grid of Australia, Zone 56
 Horizontal Datum: Geocentric Datum of Australia 1994

DISCLAIMER: Some of the information shown in this document has been provided to Council from external third parties. Council makes no representation and gives no warranty about the accuracy, reliability, completeness or suitability for any particular purpose of the information. Persons should not rely on the information shown in this document to make any decision with financial or legal implications and should instead rely on their own enquiries. To the full extent that it is able to do so in law, Council disclaims all liability (including liability in negligence) for all costs, losses and damages (including indirect and consequential costs, losses and damages) caused by or arising from anyone using or relying on the information shown in this document for any purpose whatsoever. © Copyright Moreton Bay Regional Council 2016

DCDB (Version Nov 2015) is reproduced with the permission of the State of Queensland



PIP-39 OC
PIP Map

-  Property boundaries
-  Waterways
-  Waterbody
- Future Infrastructure
 -  Future Community Infrastructure
 -  Future Civic Space
 -  Future Recreation
 -  Future Sport

Effective from 1 February 2016

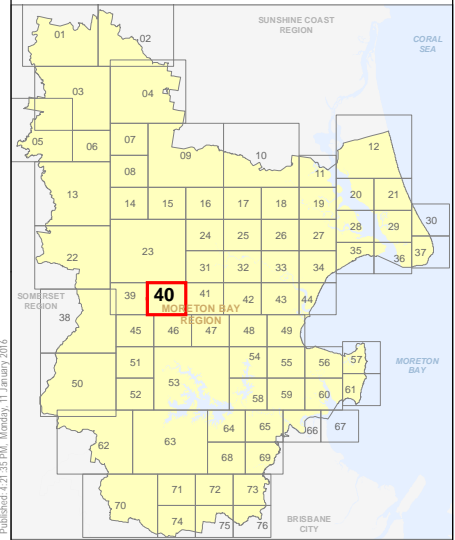
0 200 400 600 Metres

SCALE (A3): 1:15,000

DCDB Version: November 2015
Projection: Map Grid of Australia, Zone 56
Horizontal Datum: Geocentric Datum of Australia 1994

DISCLAIMER: Some of the information shown in this document has been provided to Council from external third parties. Council makes no representation and gives no warranty about the accuracy, reliability, completeness or suitability for any particular purpose of the information. Persons should not rely on the information shown in this document to make any decision with financial or legal implications and should instead rely on their own enquiries. To the full extent that it is able to do so in law, Council disclaims all liability (including liability in negligence) for all costs, losses and damages (including indirect and consequential costs, losses and damages) caused by or arising from anyone using or relying on the information shown in this document for any purpose whatsoever. © Copyright Moreton Bay Regional Council 2016

DCDB (Version Nov 2015) is reproduced with the permission of the State of Queensland



PIP-40 OC
PIP Map



PRIORITY INFRASTRUCTURE PLAN
OPEN SPACE & COMMUNITY INFRASTRUCTURE

- Property boundaries
- Waterways
- Waterbody
- Future Infrastructure
 - Future Community Infrastructure
 - Future Civic Space
 - Future Recreation
 - Future Sport



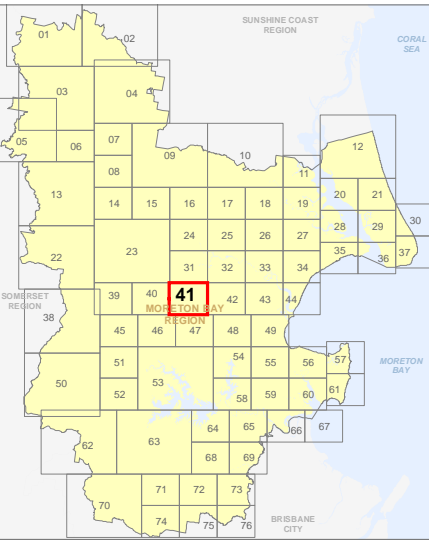
Effective from 1 February 2016



DCDB Version: November 2015
 Projection: Map Grid of Australia, Zone 56
 Horizontal Datum: Geocentric Datum of Australia 1994

DISCLAIMER: Some of the information shown in this document has been provided to Council from external third parties. Council makes no representation and gives no warranty about the accuracy, reliability, completeness or suitability for any particular purpose of the information. Persons should not rely on the information shown in this document to make any decision with financial or legal implications and should instead rely on their own enquiries. To the full extent that it is able to do so in law, Council disclaims all liability (including liability in negligence) for all costs, losses and damages (including indirect and consequential costs, losses and damages) caused by or arising from anyone using or relying on the information shown in this document for any purpose whatsoever. © Copyright Moreton Bay Regional Council 2016

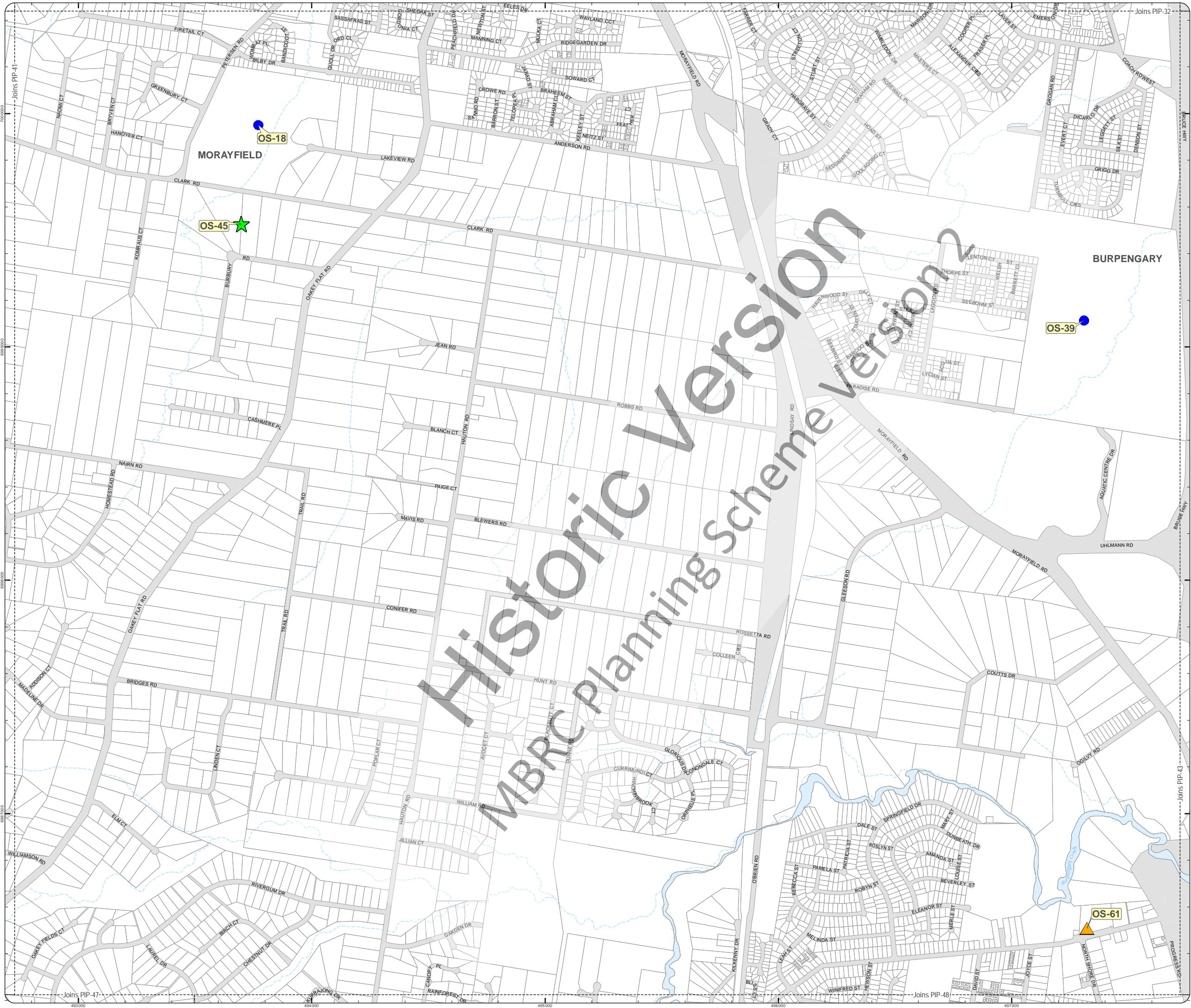
DCDB (Version Nov 2015) is reproduced with the permission of the State of Queensland



PIP-41 OC
PIP Map

PRIORITY INFRASTRUCTURE PLAN
OPEN SPACE & COMMUNITY INFRASTRUCTURE

- Property boundaries
- Waterways
- Waterbody
- Future Infrastructure**
 - Future Community Infrastructure
 - Future Civic Space
 - Future Recreation
 - Future Sport



Historic Version
MBRC Planning Scheme Version 2

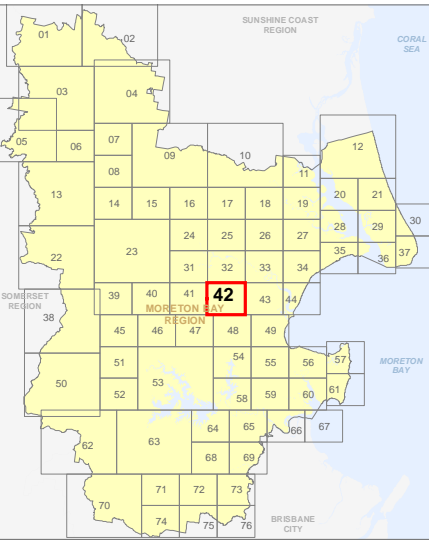
Effective from 1 February 2016



SCALE (A3): 1:15,000
 DCDB Version: November 2015
 Projection: Map Grid of Australia, Zone 56
 Horizontal Datum: Geocentric Datum of Australia 1994

DISCLAIMER: Some of the information shown in this document has been provided to Council from external third parties. Council makes no representation and gives no warranty about the accuracy, reliability, completeness or suitability for any particular purpose of the information. Persons should not rely on the information shown in this document to make any decision with financial or legal implications and should instead rely on their own enquiries. To the full extent that it is able to do so in law, Council disclaims all liability (including liability in negligence) for all costs, losses and damages (including indirect and consequential costs, losses and damages) caused by or arising from anyone using or relying on the information shown in this document for any purpose whatsoever. © Copyright Moreton Bay Regional Council 2016

DCDB (Version Nov 2015) is reproduced with the permission of the State of Queensland



PIP-42 OC
PIP Map

PRIORITY INFRASTRUCTURE PLAN
OPEN SPACE & COMMUNITY INFRASTRUCTURE

- Property boundaries
- Waterways
- Waterbody
- Future Infrastructure
 - Future Community Infrastructure
 - Future Civic Space
 - Future Recreation
 - Future Sport



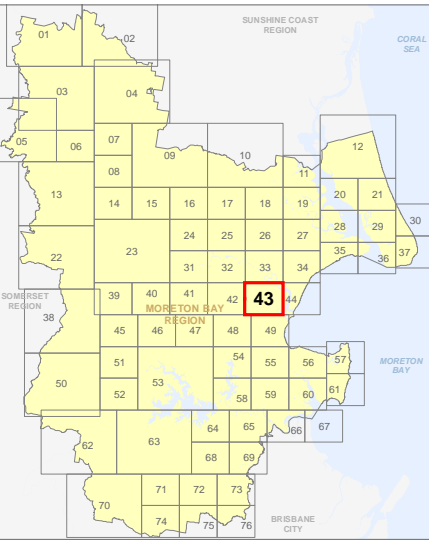
Effective from 1 February 2016



SCALE (A3): 1:15,000
 DCDB Version: November 2015
 Projection: Map Grid of Australia, Zone 56
 Horizontal Datum: Geocentric Datum of Australia 1994

DISCLAIMER: Some of the information shown in this document has been provided to Council from external third parties. Council makes no representation and gives no warranty about the accuracy, reliability, completeness or suitability for any particular purpose of the information. Persons should not rely on the information shown in this document to make any decision with financial or legal implications and should instead rely on their own enquiries. To the full extent that it is able to do so in law, Council disclaims all liability (including liability in negligence) for all costs, losses and damages (including indirect and consequential costs, losses and damages) caused by or arising from anyone using or relying on the information shown in this document for any purpose whatsoever. © Copyright Moreton Bay Regional Council 2016

DCDB (Version Nov 2015) is reproduced with the permission of the State of Queensland



PIP-43 OC
PIP Map

PRIORITY INFRASTRUCTURE PLAN
OPEN SPACE & COMMUNITY INFRASTRUCTURE

- Property boundaries
- Waterways
- Waterbody
- Future Infrastructure
 - Future Community Infrastructure
 - Future Civic Space
 - Future Recreation
 - Future Sport



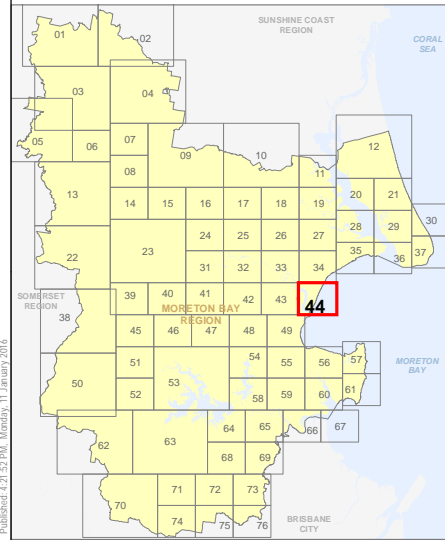
Effective from 1 February 2016



DCDB Version: November 2015
 Projection: Map Grid of Australia, Zone 56
 Horizontal Datum: Geocentric Datum of Australia 1994

DISCLAIMER: Some of the information shown in this document has been provided to Council from external third parties. Council makes no representation and gives no warranty about the accuracy, reliability, completeness or suitability for any particular purpose of the information. Persons should not rely on the information shown in this document to make any decision with financial or legal implications and should instead rely on their own enquiries. To the full extent that it is able to do so in law, Council disclaims all liability (including liability in negligence) for all costs, losses and damages (including indirect and consequential costs, losses and damages) caused by or arising from anyone using or relying on the information shown in this document for any purpose whatsoever. © Copyright Moreton Bay Regional Council 2016

DCDB (Version Nov 2015) is reproduced with the permission of the State of Queensland



PIP-44 OC
PIP Map

PRIORITY INFRASTRUCTURE PLAN
OPEN SPACE & COMMUNITY INFRASTRUCTURE

- Property boundaries
- Waterways
- Waterbody
- Future Infrastructure
 - Future Community Infrastructure
 - Future Civic Space
 - Future Recreation
 - Future Sport

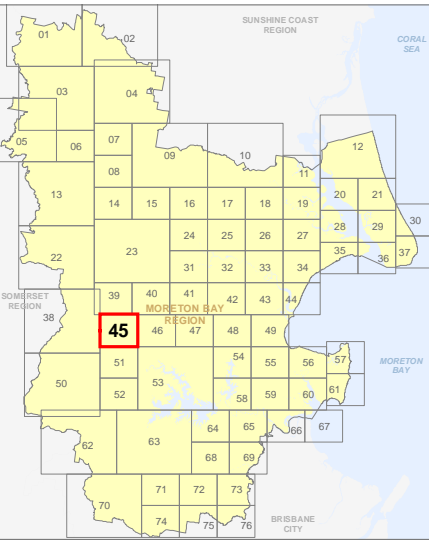
Effective from 1 February 2016



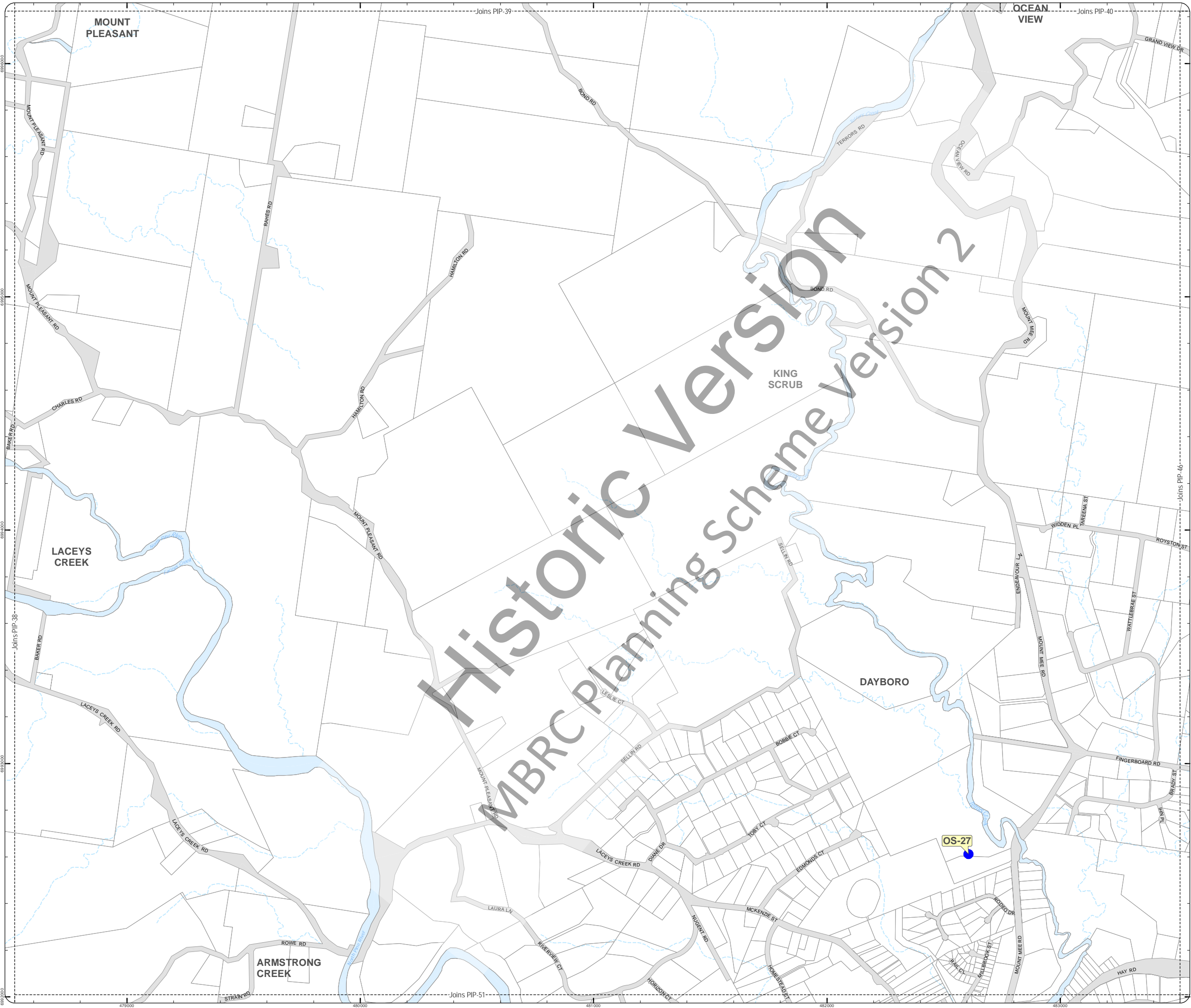
SCALE (A3): 1:15,000
 DCDB Version: November 2015
 Projection: Map Grid of Australia, Zone 56
 Horizontal Datum: Geocentric Datum of Australia 1994

DISCLAIMER: Some of the information shown in this document has been provided to Council from external third parties. Council makes no representation and gives no warranty about the accuracy, reliability, completeness or suitability for any particular purpose of the information. Persons should not rely on the information shown in this document to make any decision with financial or legal implications and should instead rely on their own enquiries. To the full extent that it is able to do so in law, Council disclaims all liability (including liability in negligence) for all costs, losses and damages (including indirect and consequential costs, losses and damages) caused by or arising from anyone using or relying on the information shown in this document for any purpose whatsoever. © Copyright Moreton Bay Regional Council 2016

DCDB (Version Nov 2015) is reproduced with the permission of the State of Queensland

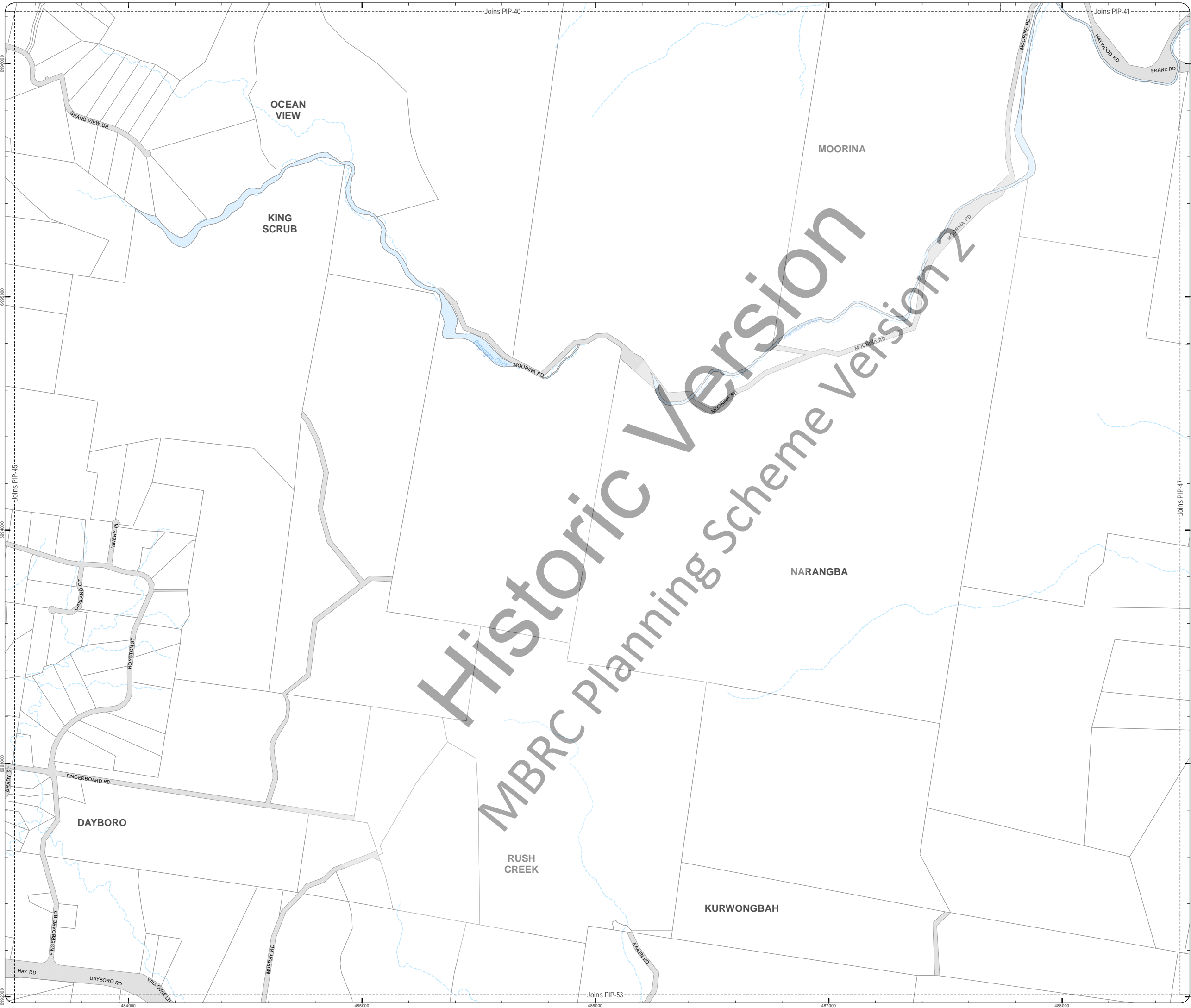


PIP-45 OC
PIP Map



PRIORITY INFRASTRUCTURE PLAN
OPEN SPACE & COMMUNITY INFRASTRUCTURE

- Property boundaries
- Waterways
- Waterbody
- Future Infrastructure
 - Future Community Infrastructure
 - Future Civic Space
 - Future Recreation
 - Future Sport



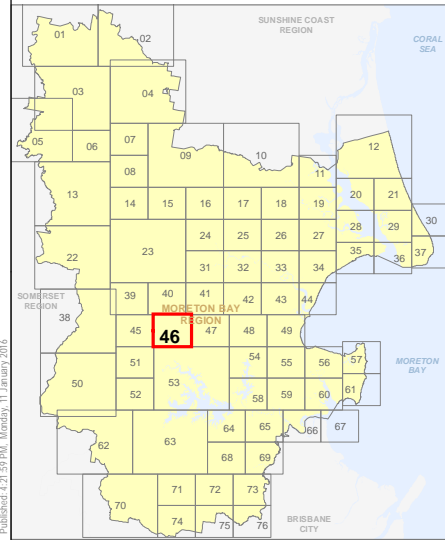
Effective from 1 February 2016



SCALE (A3): 1:15,000
 DCDB Version: November 2015
 Projection: Map Grid of Australia, Zone 56
 Horizontal Datum: Geocentric Datum of Australia 1994

DISCLAIMER: Some of the information shown in this document has been provided to Council from external third parties. Council makes no representation and gives no warranty about the accuracy, reliability, completeness or suitability for any particular purpose of the information. Persons should not rely on the information shown in this document to make any decision with financial or legal implications and should instead rely on their own enquiries. To the full extent that it is able to do so in law, Council disclaims all liability (including liability in negligence) for all costs, losses and damages (including indirect and consequential costs, losses and damages) caused by or arising from anyone using or relying on the information shown in this document for any purpose whatsoever. © Copyright Moreton Bay Regional Council 2016

DCDB (Version Nov 2015) is reproduced with the permission of the State of Queensland



PIP-46 OC
PIP Map

- Property boundaries
- Waterways
- Waterbody
- Future Infrastructure
 - Future Community Infrastructure
 - Future Civic Space
 - Future Recreation
 - Future Sport

Effective from 1 February 2016

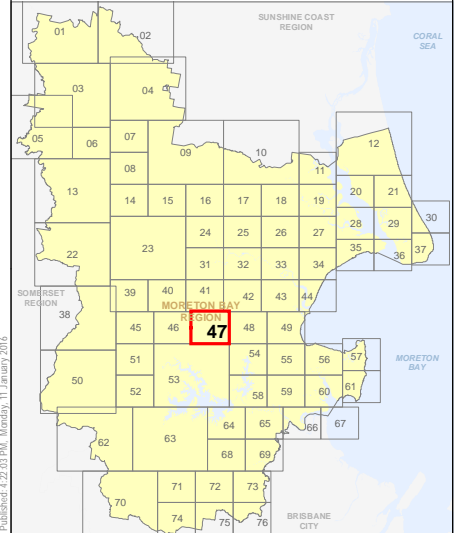
0 200 400 600 Metres

SCALE (A3): 1:15,000

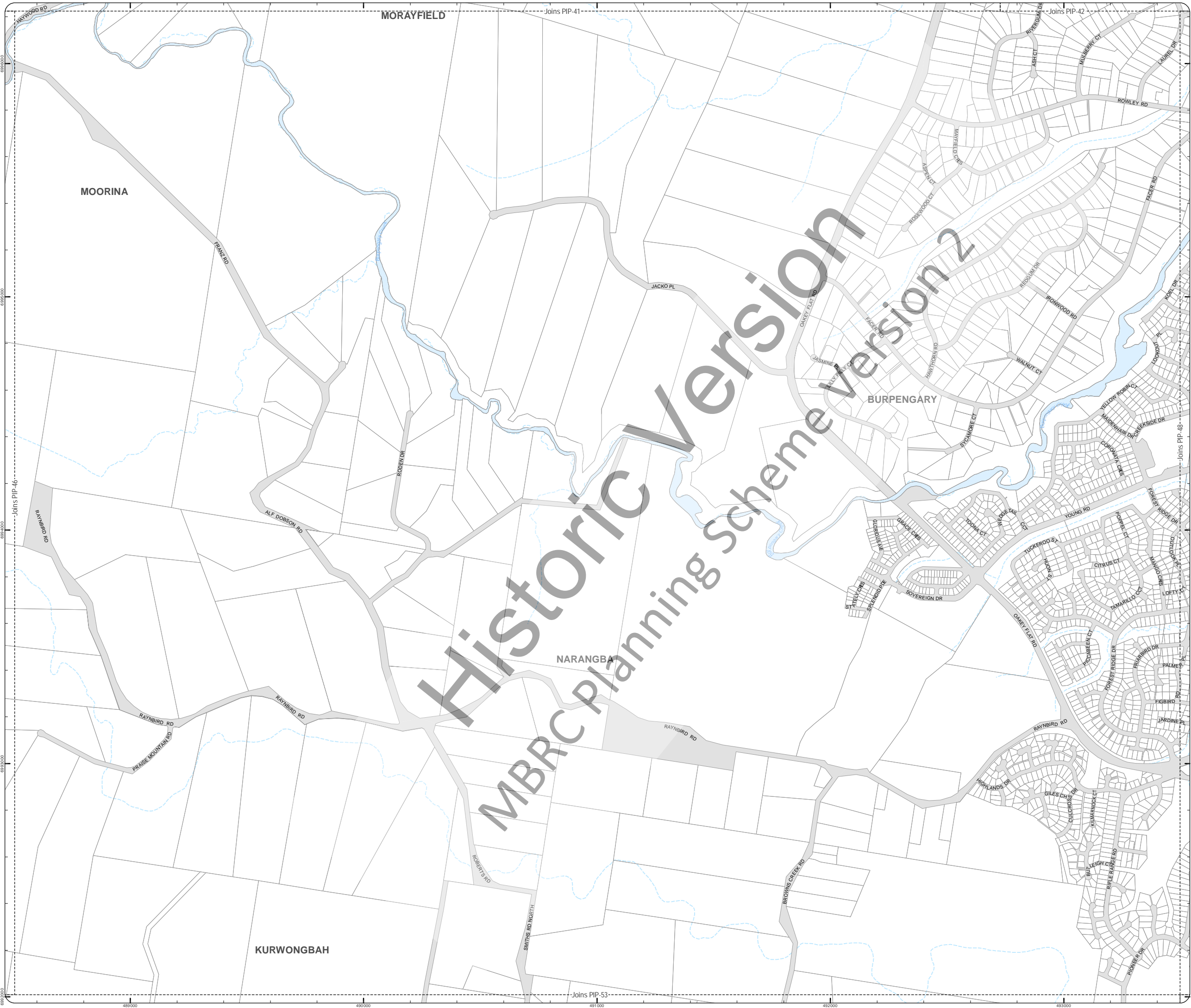
DCDB Version: November 2015
Projection: Map Grid of Australia, Zone 56
Horizontal Datum: Geocentric Datum of Australia 1994

DISCLAIMER: Some of the information shown in this document has been provided to Council from external third parties. Council makes no representation and gives no warranty about the accuracy, reliability, completeness or suitability for any particular purpose of the information. Persons should not rely on the information shown in this document to make any decision with financial or legal implications and should instead rely on their own enquiries. To the full extent that it is able to do so in law, Council disclaims all liability (including liability in negligence) for all costs, losses and damages (including indirect and consequential costs, losses and damages) caused by or arising from anyone using or relying on the information shown in this document for any purpose whatsoever. © Copyright Moreton Bay Regional Council 2016

DCDB (Version Nov 2015) is reproduced with the permission of the State of Queensland



PIP-47 OC
PIP Map



PRIORITY INFRASTRUCTURE PLAN
OPEN SPACE & COMMUNITY INFRASTRUCTURE

- Property boundaries
- Waterways
- Waterbody
- Future Infrastructure
 - Future Community Infrastructure
 - Future Civic Space
 - Future Recreation
 - Future Sport



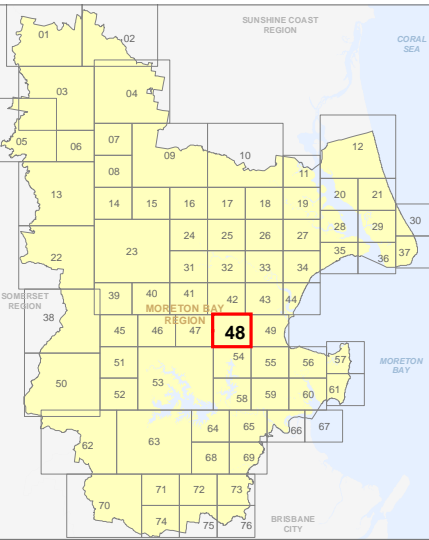
Effective from 1 February 2016










SCALE (A3): 1:15,000
 DCDB Version: November 2015
 Projection: Map Grid of Australia, Zone 56
 Horizontal Datum: Geocentric Datum of Australia 1994

DISCLAIMER: Some of the information shown in this document has been provided to Council from external third parties. Council makes no representation and gives no warranty about the accuracy, reliability, completeness or suitability for any particular purpose of the information. Persons should not rely on the information shown in this document to make any decision with financial or legal implications and should instead rely on their own enquiries. To the full extent that it is able to do so in law, Council disclaims all liability (including liability in negligence) for all costs, losses and damages (including indirect and consequential costs, losses and damages) caused by or arising from anyone using or relying on the information shown in this document for any purpose whatsoever. © Copyright Moreton Bay Regional Council 2016

DCDB (Version Nov 2015) is reproduced with the permission of the State of Queensland



PIP-48 OC
PIP Map

-  Property boundaries
-  Waterways
-  Waterbody
- Future Infrastructure**
-  Future Community Infrastructure
-  Future Civic Space
-  Future Recreation
-  Future Sport



Effective from 1 February 2016

0 200 400 600 Metres

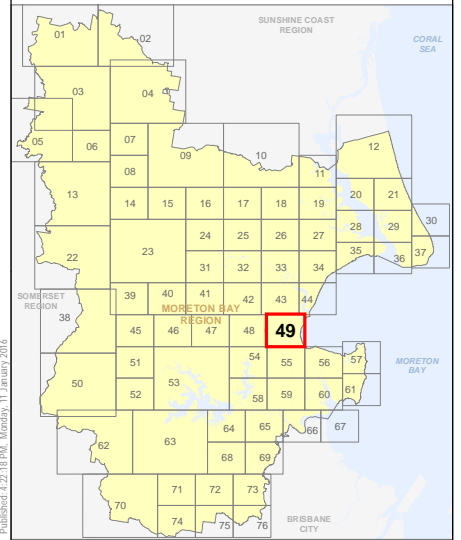


SCALE (A3): 1:15,000

DCDB Version: November 2015
Projection: Map Grid of Australia, Zone 56
Horizontal Datum: Geocentric Datum of Australia 1994

DISCLAIMER: Some of the information shown in this document has been provided to Council from external third parties. Council makes no representation and gives no warranty about the accuracy, reliability, completeness or suitability for any particular purpose of the information. Persons should not rely on the information shown in this document to make any decision with financial or legal implications and should instead rely on their own enquiries. To the full extent that it is able to do so in law, Council disclaims all liability (including liability in negligence) for all costs, losses and damages (including indirect and consequential costs, losses and damages) caused by or arising from anyone using or relying on the information shown in this document for any purpose whatsoever. © Copyright Moreton Bay Regional Council 2016

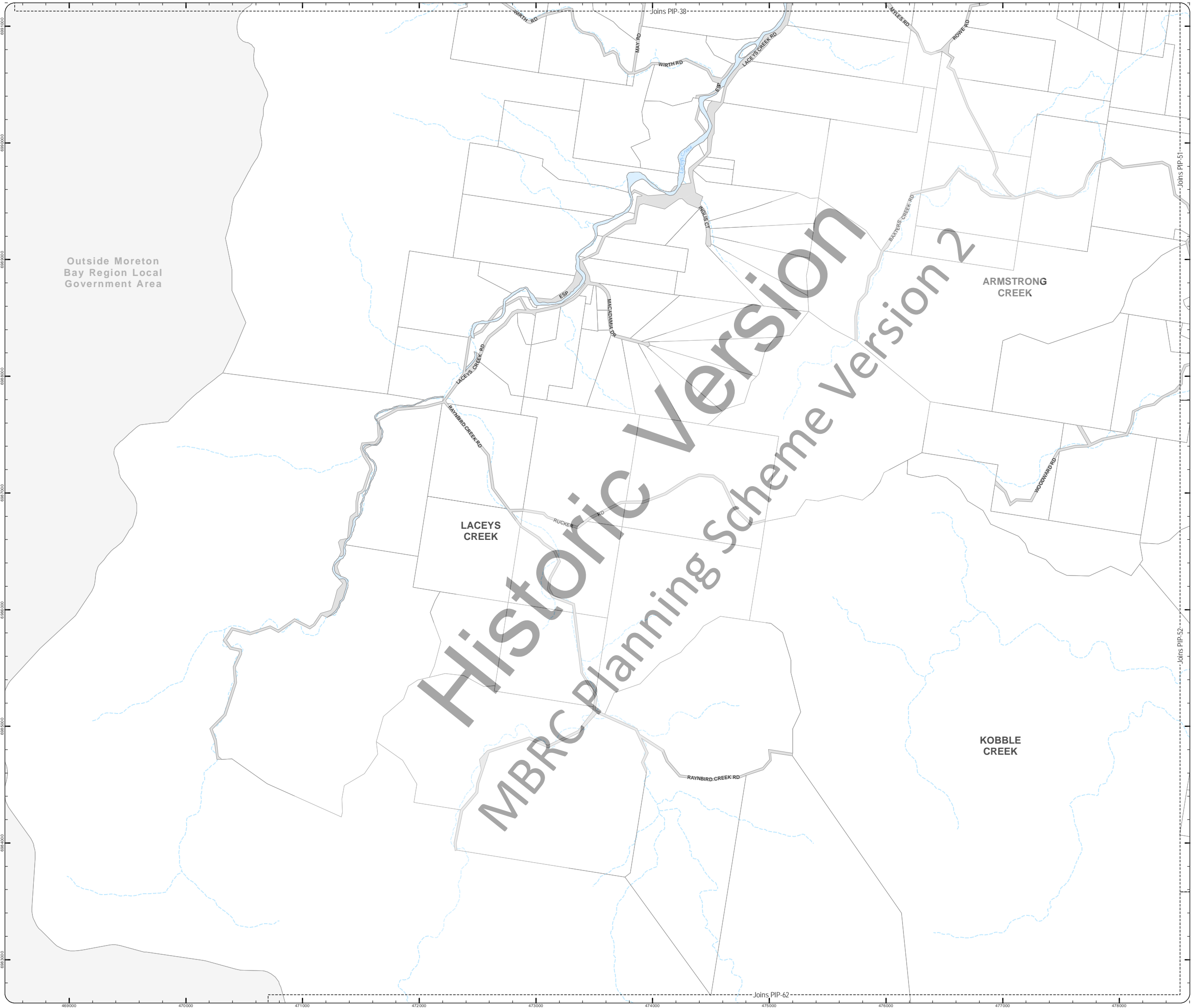
DCDB (Version Nov 2015) is reproduced with the permission of the State of Queensland



PIP-49 OC
PIP Map

PRIORITY INFRASTRUCTURE PLAN
OPEN SPACE & COMMUNITY INFRASTRUCTURE

- Property boundaries
- Waterways
- Waterbody
- Future Infrastructure
 - Future Community Infrastructure
 - Future Civic Space
 - Future Recreation
 - Future Sport



Outside Moreton Bay Region Local Government Area

ARMSTRONG CREEK

LACEYS CREEK

KOBBLE CREEK

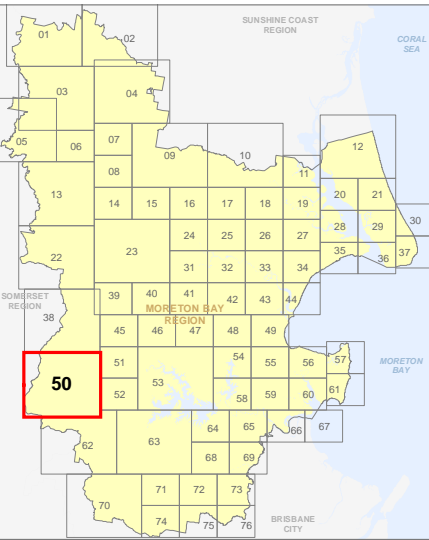
Effective from 1 February 2016



SCALE (A3): 1:30,000
 DCDB Version: November 2015
 Projection: Map Grid of Australia, Zone 56
 Horizontal Datum: Geocentric Datum of Australia 1994

DISCLAIMER: Some of the information shown in this document has been provided to Council from external third parties. Council makes no representation and gives no warranty about the accuracy, reliability, completeness or suitability for any particular purpose of the information. Persons should not rely on the information shown in this document to make any decision with financial or legal implications and should instead rely on their own enquiries. To the full extent that it is able to do so in law, Council disclaims all liability (including liability in negligence) for all costs, losses and damages (including indirect and consequential costs, losses and damages) caused by or arising from anyone using or relying on the information shown in this document for any purpose whatsoever. © Copyright Moreton Bay Regional Council 2016

DCDB (Version Nov 2015) is reproduced with the permission of the State of Queensland



PIP-50 OC
PIP Map

PRIORITY INFRASTRUCTURE PLAN
OPEN SPACE & COMMUNITY INFRASTRUCTURE

- Property boundaries
- Waterways
- Waterbody
- Future Infrastructure
 - Future Community Infrastructure
 - Future Civic Space
 - Future Recreation
 - Future Sport

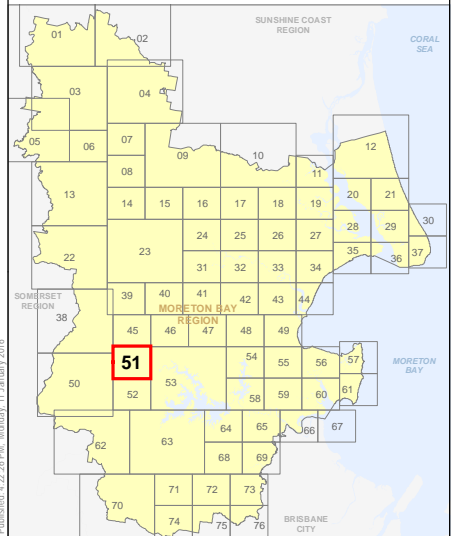
Effective from 1 February 2016

0 200 400 600 Metres

SCALE (A3): 1:15,000
 DCDB Version: November 2015
 Projection: Map Grid of Australia, Zone 56
 Horizontal Datum: Geocentric Datum of Australia 1994

DISCLAIMER: Some of the information shown in this document has been provided to Council from external third parties. Council makes no representation and gives no warranty about the accuracy, reliability, completeness or suitability for any particular purpose of the information. Persons should not rely on the information shown in this document to make any decision with financial or legal implications and should instead rely on their own enquiries. To the full extent that it is able to do so in law, Council disclaims all liability (including liability in negligence) for all costs, losses and damages (including indirect and consequential costs, losses and damages) caused by or arising from anyone using or relying on the information shown in this document for any purpose whatsoever. © Copyright Moreton Bay Regional Council 2016

DCDB (Version Nov 2015) is reproduced with the permission of the State of Queensland



PIP-51 OC
PIP Map



- Property boundaries
- Waterways
- Waterbody
- Future Infrastructure
 - Future Community Infrastructure
 - Future Civic Space
 - Future Recreation
 - Future Sport



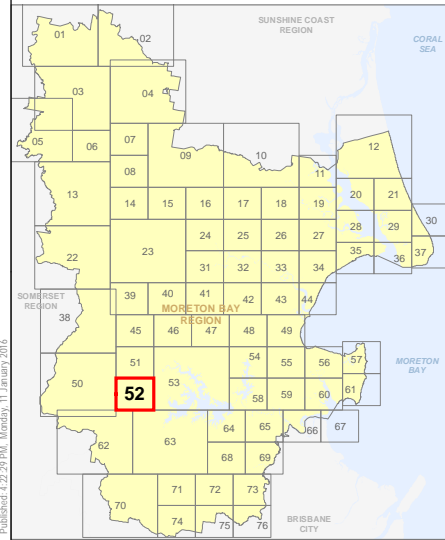
Effective from 1 February 2016



DCDB Version: November 2015
 Projection: Map Grid of Australia, Zone 56
 Horizontal Datum: Geocentric Datum of Australia 1994

DISCLAIMER: Some of the information shown in this document has been provided to Council from external third parties. Council makes no representation and gives no warranty about the accuracy, reliability, completeness or suitability for any particular purpose of the information. Persons should not rely on the information shown in this document to make any decision with financial or legal implications and should instead rely on their own enquiries. To the full extent that it is able to do so in law, Council disclaims all liability (including liability in negligence) for all costs, losses and damages (including indirect and consequential costs, losses and damages) caused by or arising from anyone using or relying on the information shown in this document for any purpose whatsoever. © Copyright Moreton Bay Regional Council 2016

DCDB (Version Nov 2015) is reproduced with the permission of the State of Queensland



PIP-52 OC
PIP Map

- Property boundaries
- Waterways
- Waterbody
- Future Infrastructure
 - Future Community Infrastructure
 - Future Civic Space
 - Future Recreation
 - Future Sport

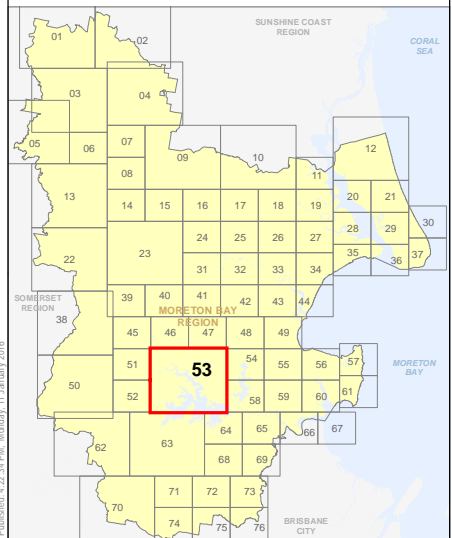
Effective from 1 February 2016

0 400 800 1,200 Metres

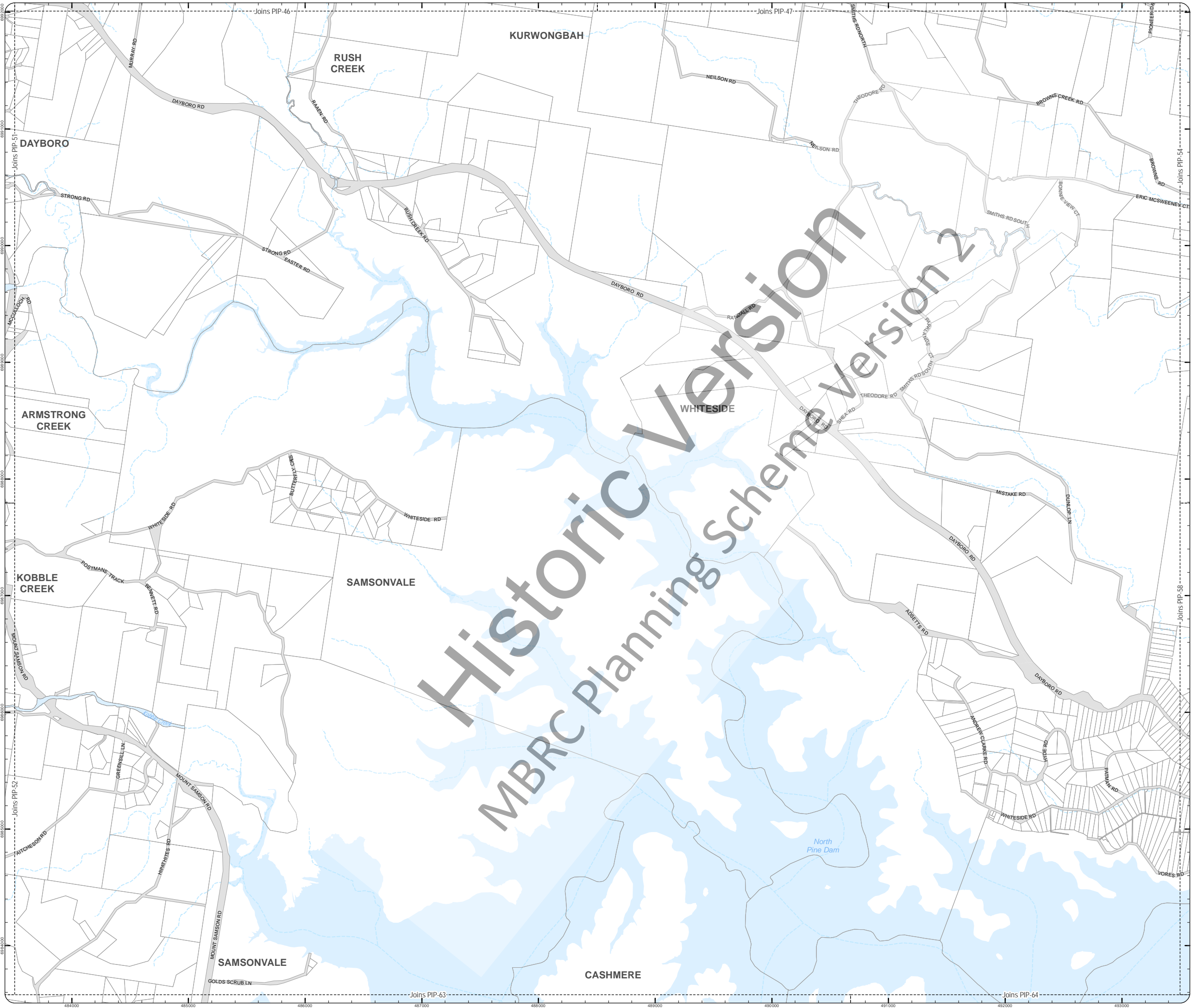
SCALE (A3): 1:30,000
 DCDB Version: November 2015
 Projection: Map Grid of Australia, Zone 56
 Horizontal Datum: Geocentric Datum of Australia 1994

DISCLAIMER: Some of the information shown in this document has been provided to Council from external third parties. Council makes no representation and gives no warranty about the accuracy, reliability, completeness or suitability for any particular purpose of the information. Persons should not rely on the information shown in this document to make any decision with financial or legal implications and should instead rely on their own enquiries. To the full extent that it is able to do so in law, Council disclaims all liability (including liability in negligence) for all costs, losses and damages (including indirect and consequential costs, losses and damages) caused by or arising from anyone using or relying on the information shown in this document for any purpose whatsoever. © Copyright Moreton Bay Regional Council 2016

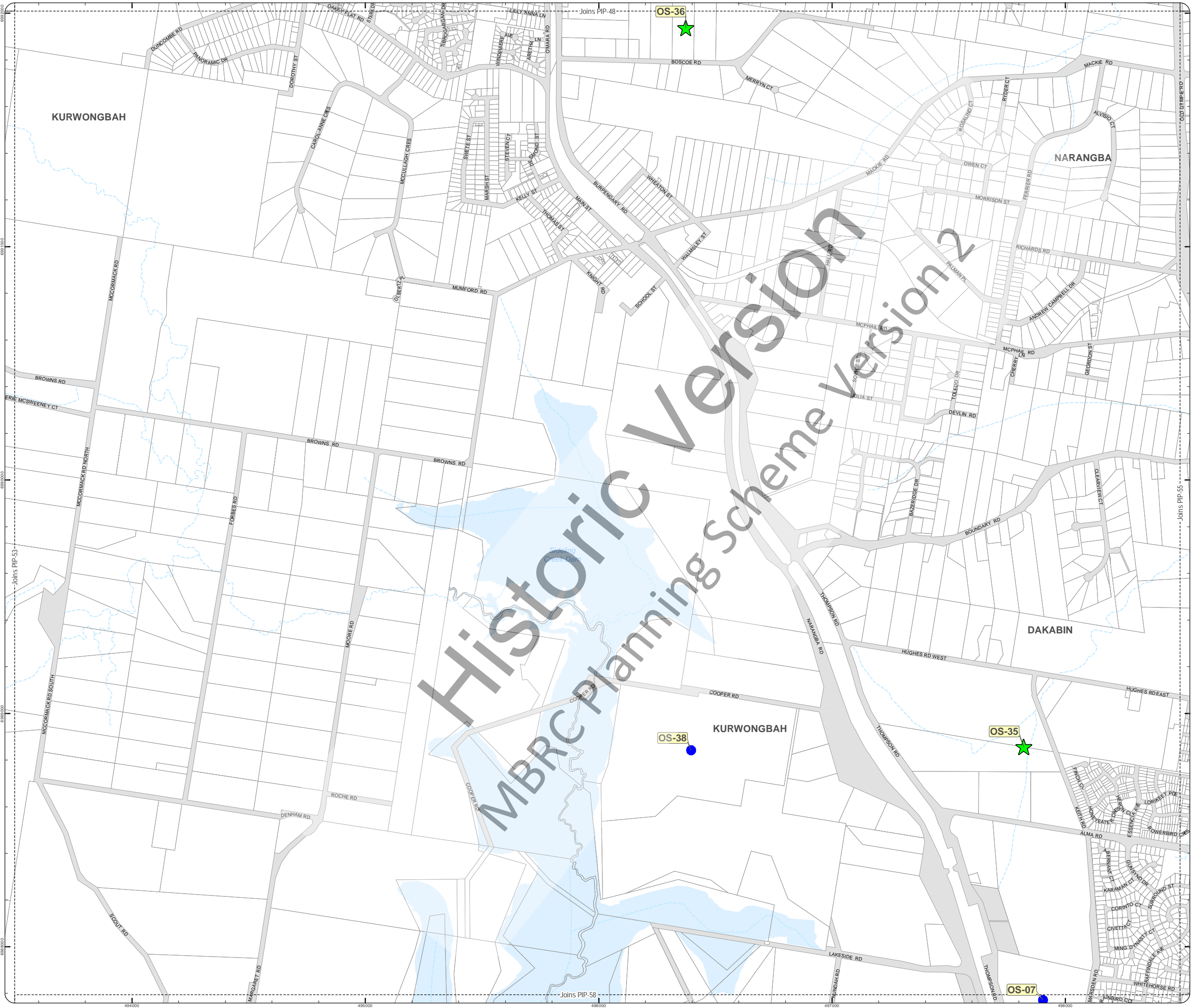
DCDB (Version Nov 2015) is reproduced with the permission of the State of Queensland



PIP-53 OC
PIP Map



- Property boundaries
- Waterways
- Waterbody
- Future Infrastructure**
 - Future Community Infrastructure
 - Future Civic Space
 - Future Recreation
 - Future Sport



Effective from 1 February 2016

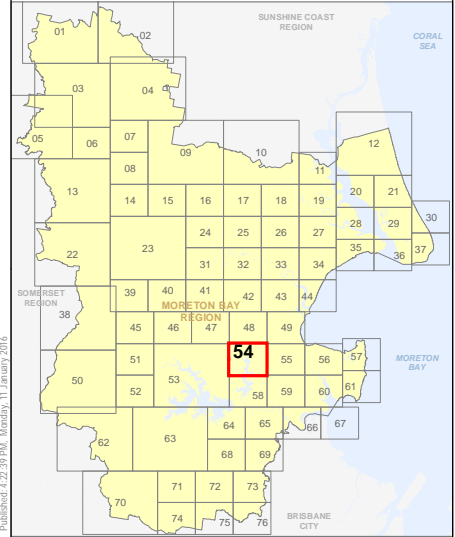
0 200 400 600 Metres

SCALE (A3): 1:15,000

DCDB Version: November 2015
Projection: Map Grid of Australia, Zone 56
Horizontal Datum: Geocentric Datum of Australia 1994

DISCLAIMER: Some of the information shown in this document has been provided to Council from external third parties. Council makes no representation and gives no warranty about the accuracy, reliability, completeness or suitability for any particular purpose of the information. Persons should not rely on the information shown in this document to make any decision with financial or legal implications and should instead rely on their own enquiries. To the full extent that it is able to do so in law, Council disclaims all liability (including liability in negligence) for all costs, losses and damages (including indirect and consequential costs, losses and damages) caused by or arising from anyone using or relying on the information shown in this document for any purpose whatsoever. © Copyright Moreton Bay Regional Council 2016

DCDB (Version Nov 2015) is reproduced with the permission of the State of Queensland



PIP-54 OC
PIP Map

PRIORITY INFRASTRUCTURE PLAN
OPEN SPACE & COMMUNITY INFRASTRUCTURE

- Property boundaries
- Waterways
- Waterbody
- Future Infrastructure
 - Future Community Infrastructure
 - Future Civic Space
 - Future Recreation
 - Future Sport



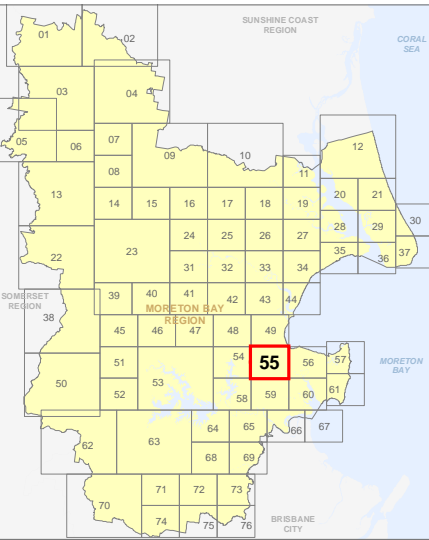
Effective from 1 February 2016










DCDB Version: November 2015
 Projection: Map Grid of Australia, Zone 56
 Horizontal Datum: Geocentric Datum of Australia 1994

DISCLAIMER: Some of the information shown in this document has been provided to Council from external third parties. Council makes no representation and gives no warranty about the accuracy, reliability, completeness or suitability for any particular purpose of the information. Persons should not rely on the information shown in this document to make any decision with financial or legal implications and should instead rely on their own enquiries. To the full extent that it is able to do so in law, Council disclaims all liability (including liability in negligence) for all costs, losses and damages (including indirect and consequential costs, losses and damages) caused by or arising from anyone using or relying on the information shown in this document for any purpose whatsoever. © Copyright Moreton Bay Regional Council 2016

DCDB (Version Nov 2015) is reproduced with the permission of the State of Queensland



PIP-55 OC
PIP Map

-  Property boundaries
-  Waterways
-  Waterbody
- Future Infrastructure
 -  Future Community Infrastructure
 -  Future Civic Space
 -  Future Recreation
 -  Future Sport



Effective from 1 February 2016

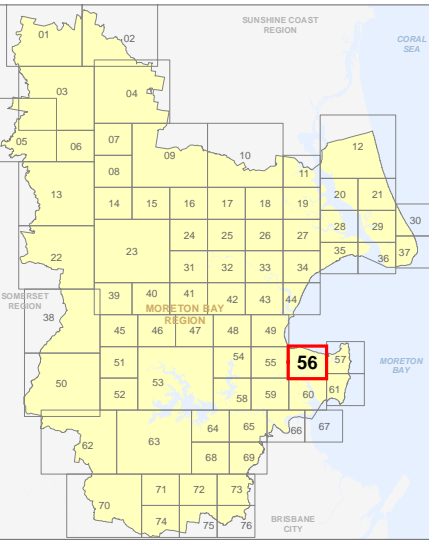


SCALE (A3): 1:15,000

DCDB Version: November 2015
Projection: Map Grid of Australia, Zone 56
Horizontal Datum: Geocentric Datum of Australia 1994








DISCLAIMER: Some of the information shown in this document has been provided to Council from external third parties. Council makes no representation and gives no warranty about the accuracy, reliability, completeness or suitability for any particular purpose of the information. Persons should not rely on the information shown in this document to make any decision with financial or legal implications and should instead rely on their own enquiries. To the full extent that it is able to do so in law, Council disclaims all liability (including liability in negligence) for all costs, losses and damages (including indirect and consequential costs, losses and damages) caused by or arising from anyone using or relying on the information shown in this document for any purpose whatsoever. © Copyright Moreton Bay Regional Council 2016

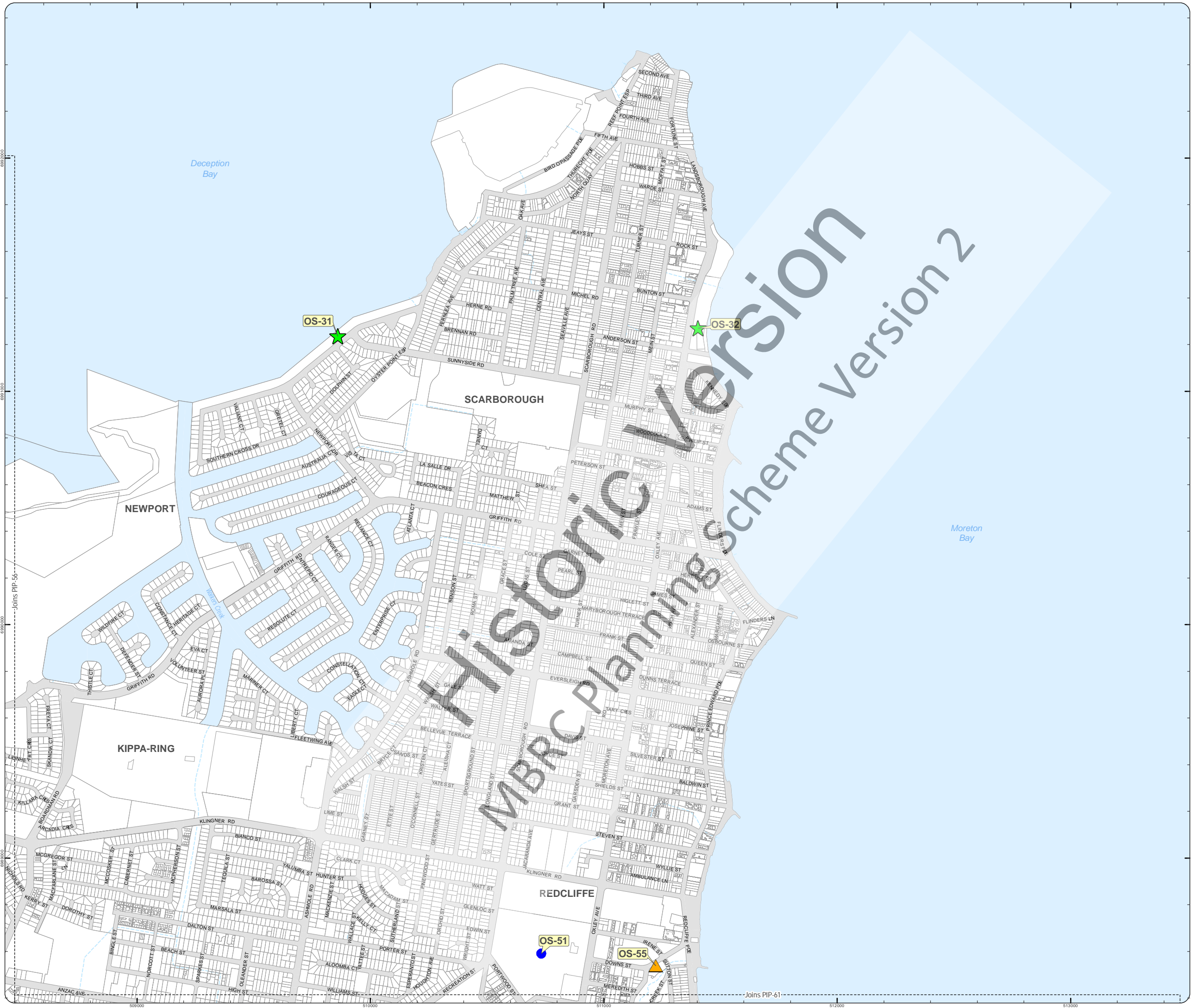
DCDB (Version Nov 2015) is reproduced with the permission of the State of Queensland



PIP-56 OC
PIP Map

PRIORITY INFRASTRUCTURE PLAN
OPEN SPACE & COMMUNITY INFRASTRUCTURE

-  Property boundaries
-  Waterways
-  Waterbody
- Future Infrastructure
 -  Future Community Infrastructure
 -  Future Civic Space
 -  Future Recreation
 -  Future Sport



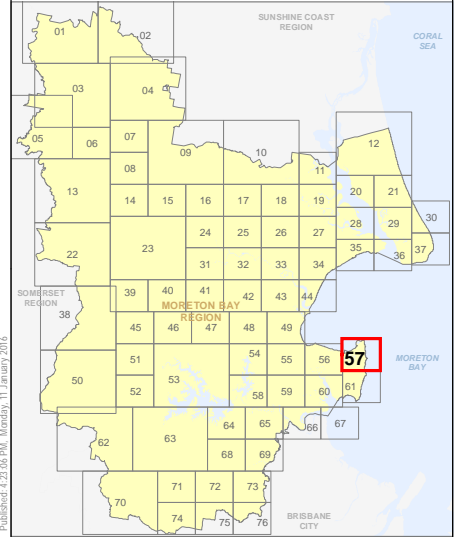
Effective from 1 February 2016

0 200 400 600 Metres

SCALE (A3): 1:15,000
 DCDB Version: November 2015
 Projection: Map Grid of Australia, Zone 56
 Horizontal Datum: Geocentric Datum of Australia 1994

DISCLAIMER: Some of the information shown in this document has been provided to Council from external third parties. Council makes no representation and gives no warranty about the accuracy, reliability, completeness or suitability for any particular purpose of the information. Persons should not rely on the information shown in this document to make any decision with financial or legal implications and should instead rely on their own enquiries. To the full extent that it is able to do so in law, Council disclaims all liability (including liability in negligence) for all costs, losses and damages (including indirect and consequential costs, losses and damages) caused by or arising from anyone using or relying on the information shown in this document for any purpose whatsoever. © Copyright Moreton Bay Regional Council 2016

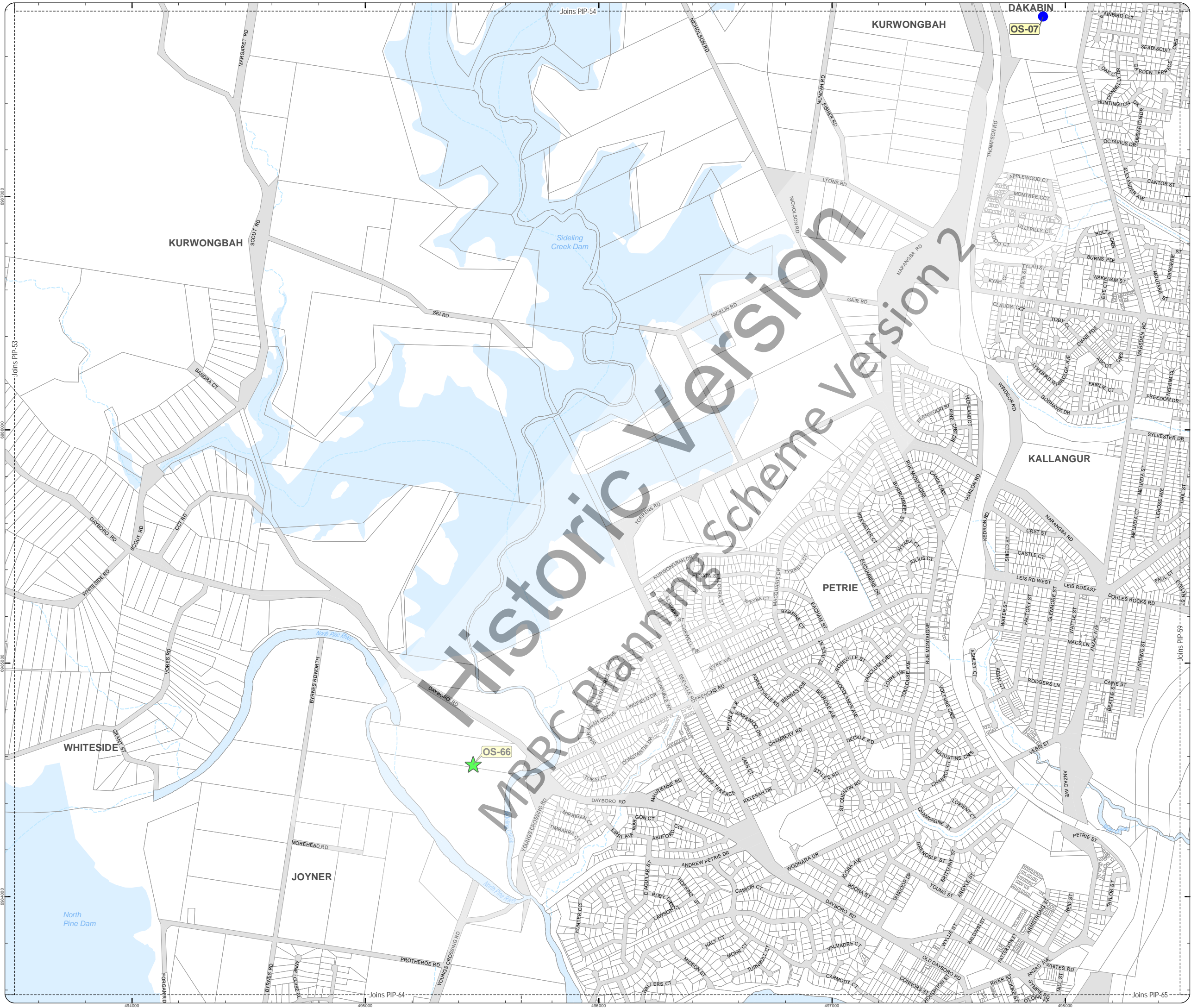
DCDB (Version Nov 2015) is reproduced with the permission of the State of Queensland



PIP-57 OC
PIP Map

PRIORITY INFRASTRUCTURE PLAN
OPEN SPACE & COMMUNITY INFRASTRUCTURE

- Property boundaries
- Waterways
- Waterbody
- Future Infrastructure
 - Future Community Infrastructure
 - Future Civic Space
 - Future Recreation
 - Future Sport



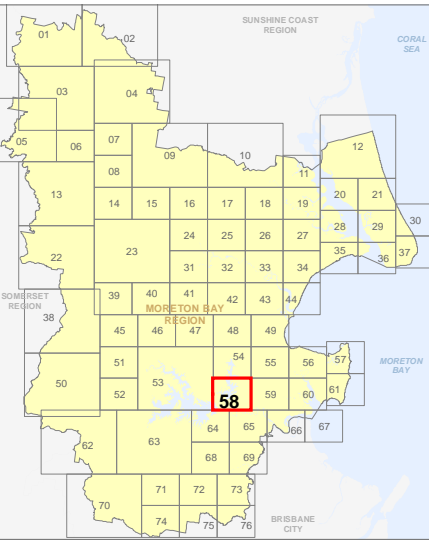
Effective from 1 February 2016



SCALE (A3): 1:15,000
 DCDB Version: November 2015
 Projection: Map Grid of Australia, Zone 56
 Horizontal Datum: Geocentric Datum of Australia 1994

DISCLAIMER: Some of the information shown in this document has been provided to Council from external third parties. Council makes no representation and gives no warranty about the accuracy, reliability, completeness or suitability for any particular purpose of the information. Persons should not rely on the information shown in this document to make any decision with financial or legal implications and should instead rely on their own enquiries. To the full extent that it is able to do so in law, Council disclaims all liability (including liability in negligence) for all costs, losses and damages (including indirect and consequential costs, losses and damages) caused by or arising from anyone using or relying on the information shown in this document for any purpose whatsoever.
 © Copyright Moreton Bay Regional Council 2016

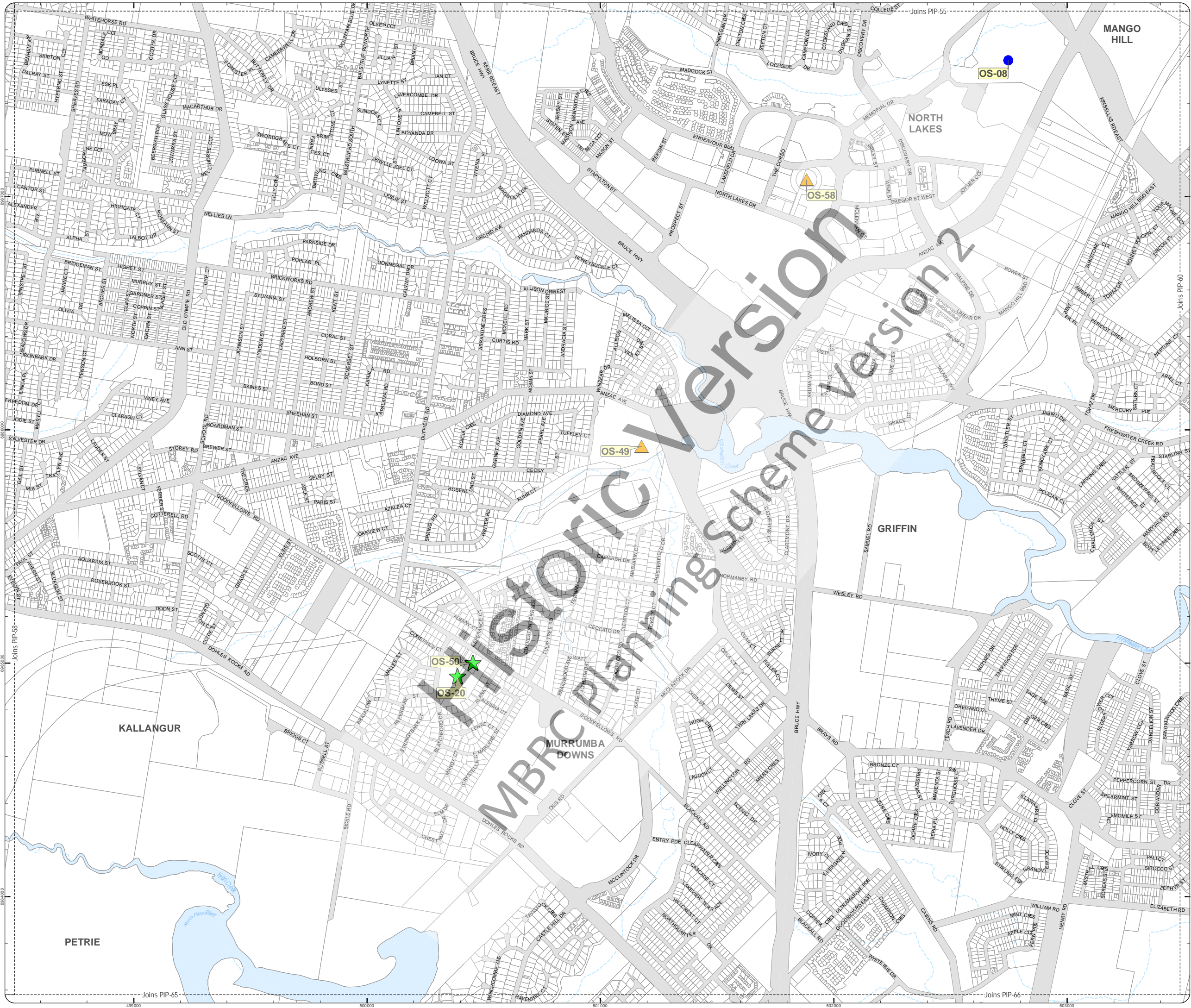
DCDB (Version Nov 2015) is reproduced with the permission of the State of Queensland



PIP-58 OC
PIP Map

PRIORITY INFRASTRUCTURE PLAN
OPEN SPACE & COMMUNITY INFRASTRUCTURE

- Property boundaries
- Waterways
- Waterbody
- Future Infrastructure
 - Future Community Infrastructure
 - Future Civic Space
 - Future Recreation
 - Future Sport



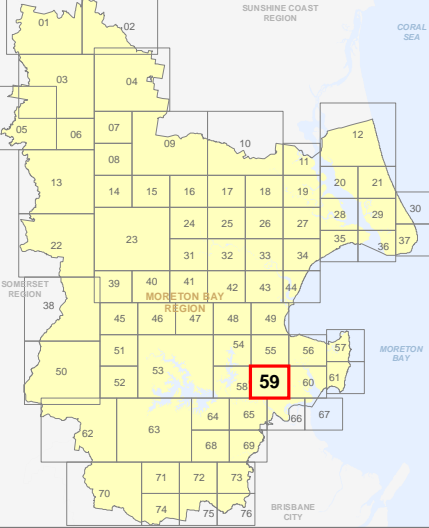
Effective from 1 February 2016



DCDB Version: November 2015
Projection: Map Grid of Australia, Zone 56
Horizontal Datum: Geocentric Datum of Australia 1994

DISCLAIMER: Some of the information shown in this document has been provided to Council from external third parties. Council makes no representation and gives no warranty about the accuracy, reliability, completeness or suitability for any particular purpose of the information. Persons should not rely on the information shown in this document to make any decision with financial or legal implications and should instead rely on their own enquiries. To the full extent that it is able to do so in law, Council disclaims all liability (including liability in negligence) for all costs, losses and damages (including indirect and consequential costs, losses and damages) caused by or arising from anyone using or relying on the information shown in this document for any purpose whatsoever. © Copyright Moreton Bay Regional Council 2016

DCDB (Version Nov 2015) is reproduced with the permission of the State of Queensland



PIP-59 OC
PIP Map

PRIORITY INFRASTRUCTURE PLAN
OPEN SPACE & COMMUNITY INFRASTRUCTURE

- Property boundaries
- Waterways
- Waterbody
- Future Infrastructure
 - Future Community Infrastructure
 - Future Civic Space
 - Future Recreation
 - Future Sport



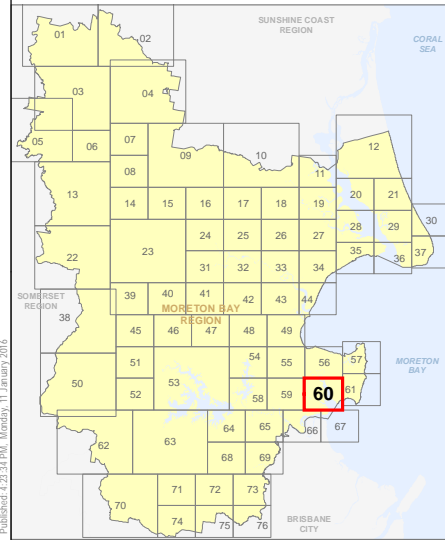
Effective from 1 February 2016



SCALE (A3): 1:15,000
 DCDB Version: November 2015
 Projection: Map Grid of Australia, Zone 56
 Horizontal Datum: Geocentric Datum of Australia 1994

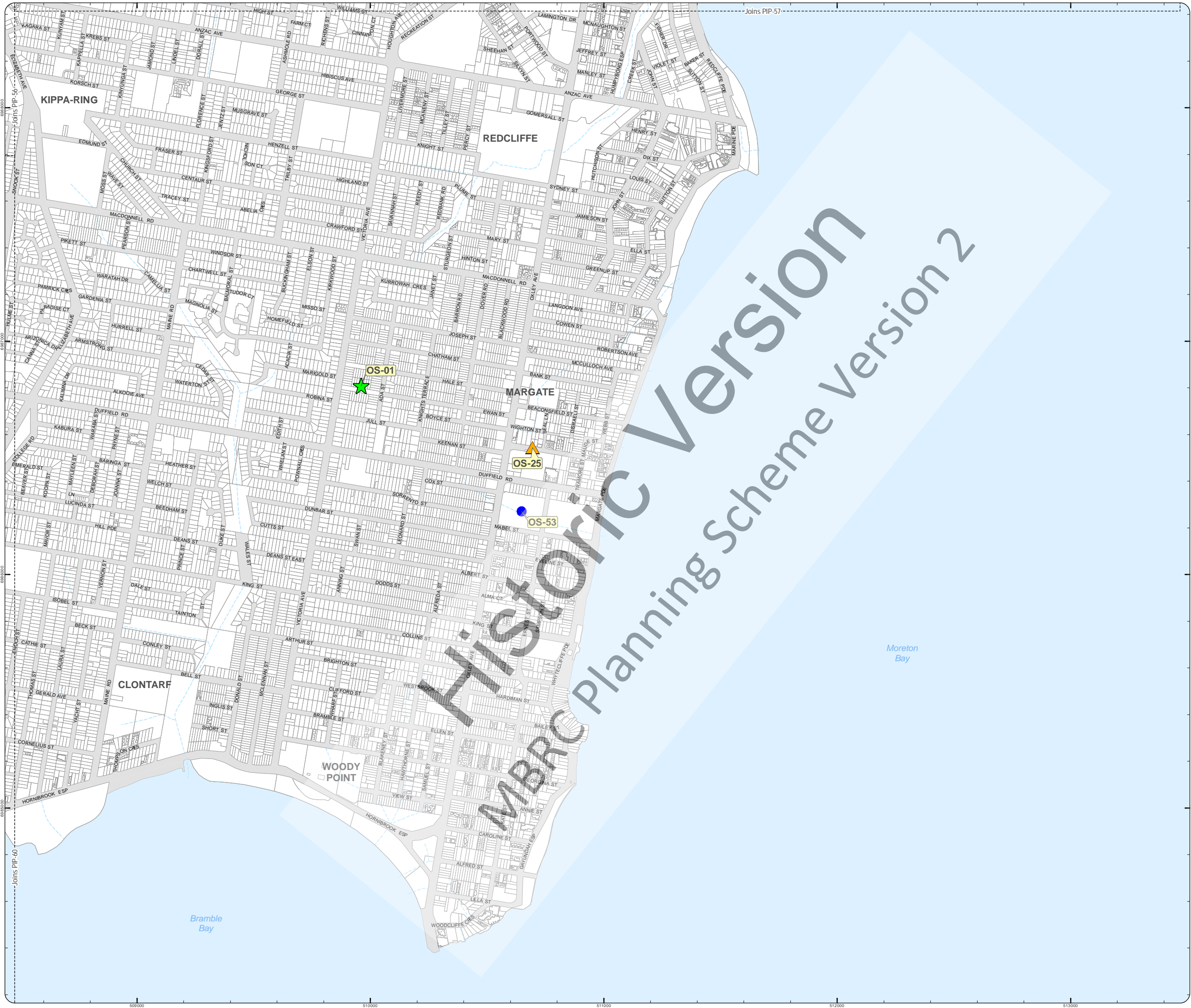
DISCLAIMER: Some of the information shown in this document has been provided to Council from external third parties. Council makes no representation and gives no warranty about the accuracy, reliability, completeness or suitability for any particular purpose of the information. Persons should not rely on the information shown in this document to make any decision with financial or legal implications and should instead rely on their own enquiries. To the full extent that it is able to do so in law, Council disclaims all liability (including liability in negligence) for all costs, losses and damages (including indirect and consequential costs, losses and damages) caused by or arising from anyone using or relying on the information shown in this document for any purpose whatsoever. © Copyright Moreton Bay Regional Council 2016

DCDB (Version Nov 2015) is reproduced with the permission of the State of Queensland



PIP-60 OC
PIP Map

- Property boundaries
- Waterways
- Waterbody
- Future Infrastructure
 - Future Community Infrastructure
 - Future Civic Space
 - Future Recreation
 - Future Sport



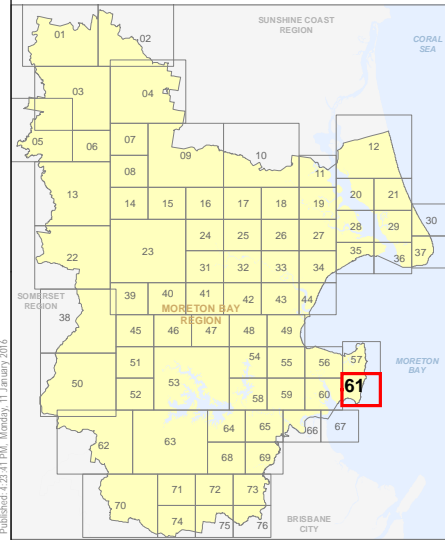
Effective from 1 February 2016



SCALE (A3): 1:15,000
 DCDB Version: November 2015
 Projection: Map Grid of Australia, Zone 56
 Horizontal Datum: Geocentric Datum of Australia 1994

DISCLAIMER: Some of the information shown in this document has been provided to Council from external third parties. Council makes no representation and gives no warranty about the accuracy, reliability, completeness or suitability for any particular purpose of the information. Persons should not rely on the information shown in this document to make any decision with financial or legal implications and should instead rely on their own enquiries. To the full extent that it is able to do so in law, Council disclaims all liability (including liability in negligence) for all costs, losses and damages (including indirect and consequential costs, losses and damages) caused by or arising from anyone using or relying on the information shown in this document for any purpose whatsoever. © Copyright Moreton Bay Regional Council 2016

DCDB (Version Nov 2015) is reproduced with the permission of the State of Queensland



PIP-61 OC
PIP Map

PRIORITY INFRASTRUCTURE PLAN
OPEN SPACE & COMMUNITY INFRASTRUCTURE

- Property boundaries
- Waterways
- Waterbody
- Future Infrastructure
 - Future Community Infrastructure
 - Future Civic Space
 - Future Recreation
 - Future Sport

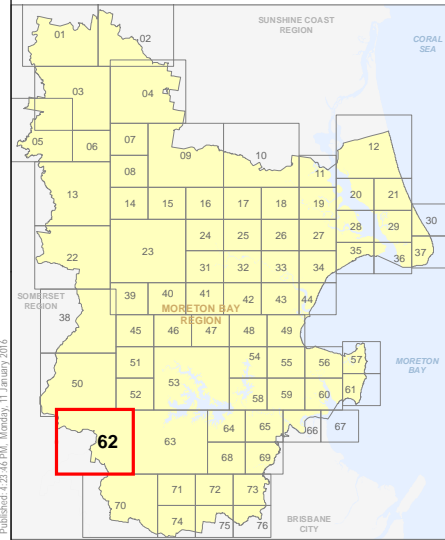
Effective from 1 February 2016



SCALE (A3): 1:30,000
 DCDB Version: November 2015
 Projection: Map Grid of Australia, Zone 56
 Horizontal Datum: Geocentric Datum of Australia 1994

DISCLAIMER: Some of the information shown in this document has been provided to Council from external third parties. Council makes no representation and gives no warranty about the accuracy, reliability, completeness or suitability for any particular purpose of the information. Persons should not rely on the information shown in this document to make any decision with financial or legal implications and should instead rely on their own enquiries. To the full extent that it is able to do so in law, Council disclaims all liability (including liability in negligence) for all costs, losses and damages (including indirect and consequential costs, losses and damages) caused by or arising from anyone using or relying on the information shown in this document for any purpose whatsoever. © Copyright Moreton Bay Regional Council 2016

DCDB (Version Nov 2015) is reproduced with the permission of the State of Queensland



PIP-62 OC
PIP Map

Historic Version
 MBRC Planning Scheme Version 2





PRIORITY INFRASTRUCTURE PLAN
OPEN SPACE & COMMUNITY INFRASTRUCTURE

- Property boundaries
- Waterways
- Waterbody
- Future Infrastructure
 - Future Community Infrastructure
 - Future Civic Space
 - Future Recreation
 - Future Sport

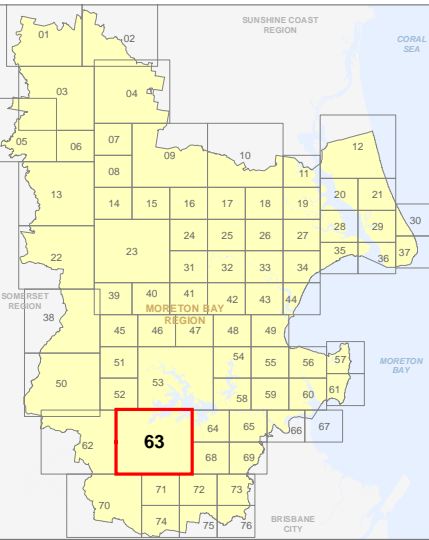
Effective from 1 February 2016



SCALE (A3): 1:30,000
 DCDB Version: November 2015
 Projection: Map Grid of Australia, Zone 56
 Horizontal Datum: Geocentric Datum of Australia 1994

DISCLAIMER: Some of the information shown in this document has been provided to Council from external third parties. Council makes no representation and gives no warranty about the accuracy, reliability, completeness or suitability for any particular purpose of the information. Persons should not rely on the information shown in this document to make any decision with financial or legal implications and should instead rely on their own enquiries. To the full extent that it is able to do so in law, Council disclaims all liability (including liability in negligence) for all costs, losses and damages (including indirect and consequential costs, losses and damages) caused by or arising from anyone using or relying on the information shown in this document for any purpose whatsoever. © Copyright Moreton Bay Regional Council 2016

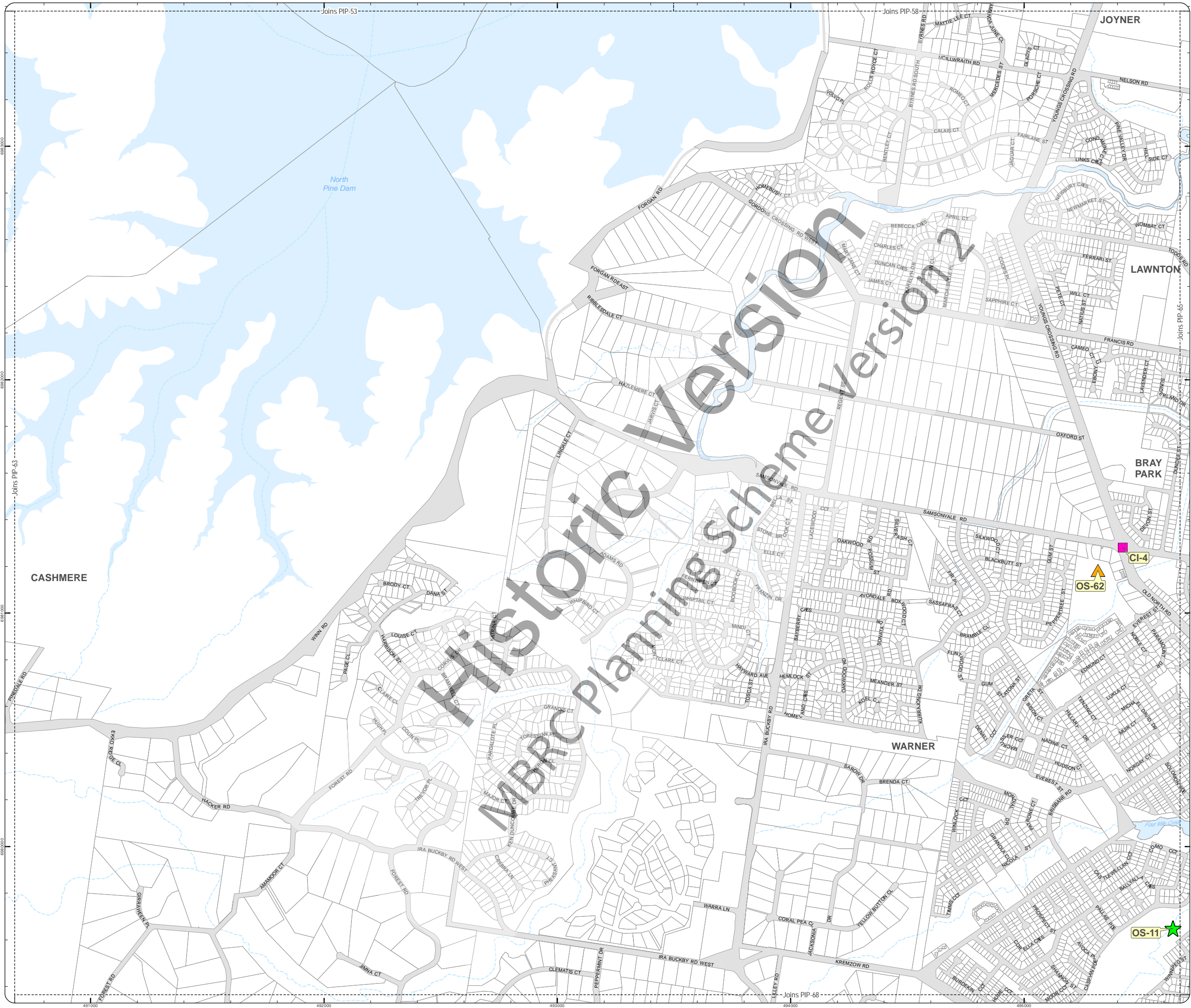
DCDB (Version Nov 2015) is reproduced with the permission of the State of Queensland



PIP-63 OC
PIP Map

PRIORITY INFRASTRUCTURE PLAN
OPEN SPACE & COMMUNITY INFRASTRUCTURE

- Property boundaries
- Waterways
- Waterbody
- Future Infrastructure
 - Future Community Infrastructure
 - Future Civic Space
 - Future Recreation
 - Future Sport



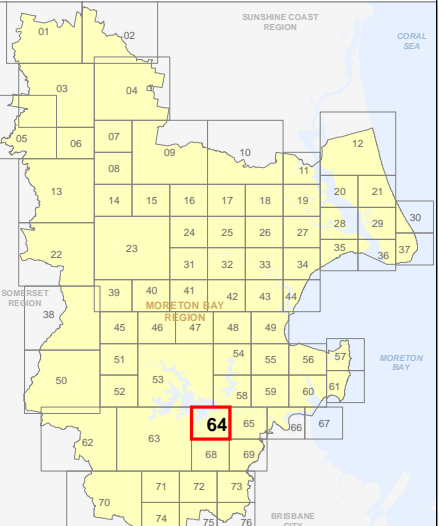
Effective from 1 February 2016



SCALE (A3): 1:15,000
DCDB Version: November 2015
Projection: Map Grid of Australia, Zone 56
Horizontal Datum: Geocentric Datum of Australia 1994








DISCLAIMER: Some of the information shown in this document has been provided to Council from external third parties. Council makes no representation and gives no warranty about the accuracy, reliability, completeness or suitability for any particular purpose of the information. Persons should not rely on the information shown in this document to make any decision with financial or legal implications and should instead rely on their own enquiries. To the full extent that it is able to do so in law, Council disclaims all liability (including liability in negligence) for all costs, losses and damages (including indirect and consequential costs, losses and damages) caused by or arising from anyone using or relying on the information shown in this document for any purpose whatsoever.
© Copyright Moreton Bay Regional Council 2016

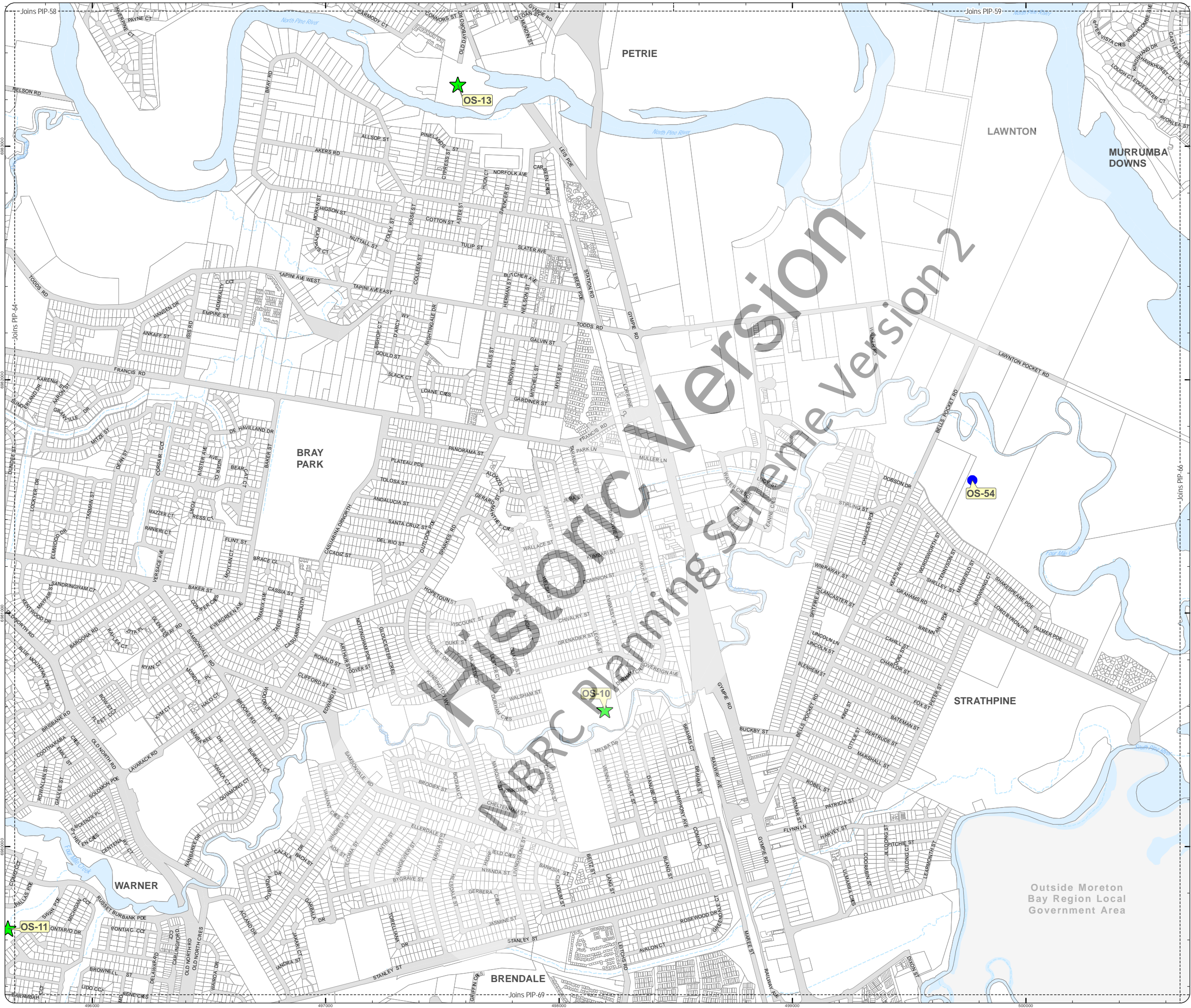
DCDB (Version Nov 2015) is reproduced with the permission of the State of Queensland



PIP-64 OC
PIP Map

PRIORITY INFRASTRUCTURE PLAN
OPEN SPACE & COMMUNITY INFRASTRUCTURE

-  Property boundaries
-  Waterways
-  Waterbody
- Future Infrastructure
 -  Future Community Infrastructure
 -  Future Civic Space
 -  Future Recreation
 -  Future Sport



Effective from 1 February 2016

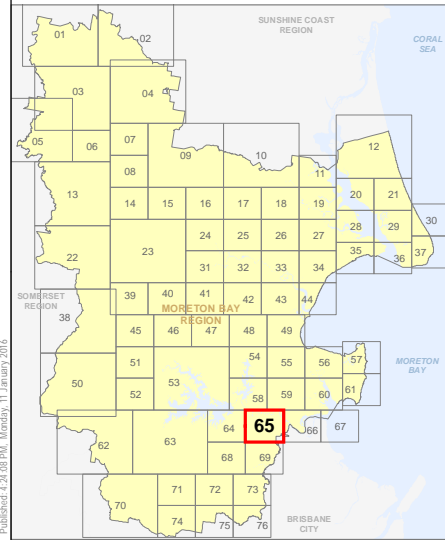
0 200 400 600 Metres

SCALE (A3): 1:15,000

DCDB Version: November 2015
Projection: Map Grid of Australia, Zone 56
Horizontal Datum: Geocentric Datum of Australia 1994

DISCLAIMER: Some of the information shown in this document has been provided to Council from external third parties. Council makes no representation and gives no warranty about the accuracy, reliability, completeness or suitability for any particular purpose of the information. Persons should not rely on the information shown in this document to make any decision with financial or legal implications and should instead rely on their own enquiries. To the full extent that it is able to do so in law, Council disclaims all liability (including liability in negligence) for all costs, losses and damages (including indirect and consequential costs, losses and damages) caused by or arising from anyone using or relying on the information shown in this document for any purpose whatsoever. © Copyright Moreton Bay Regional Council 2016

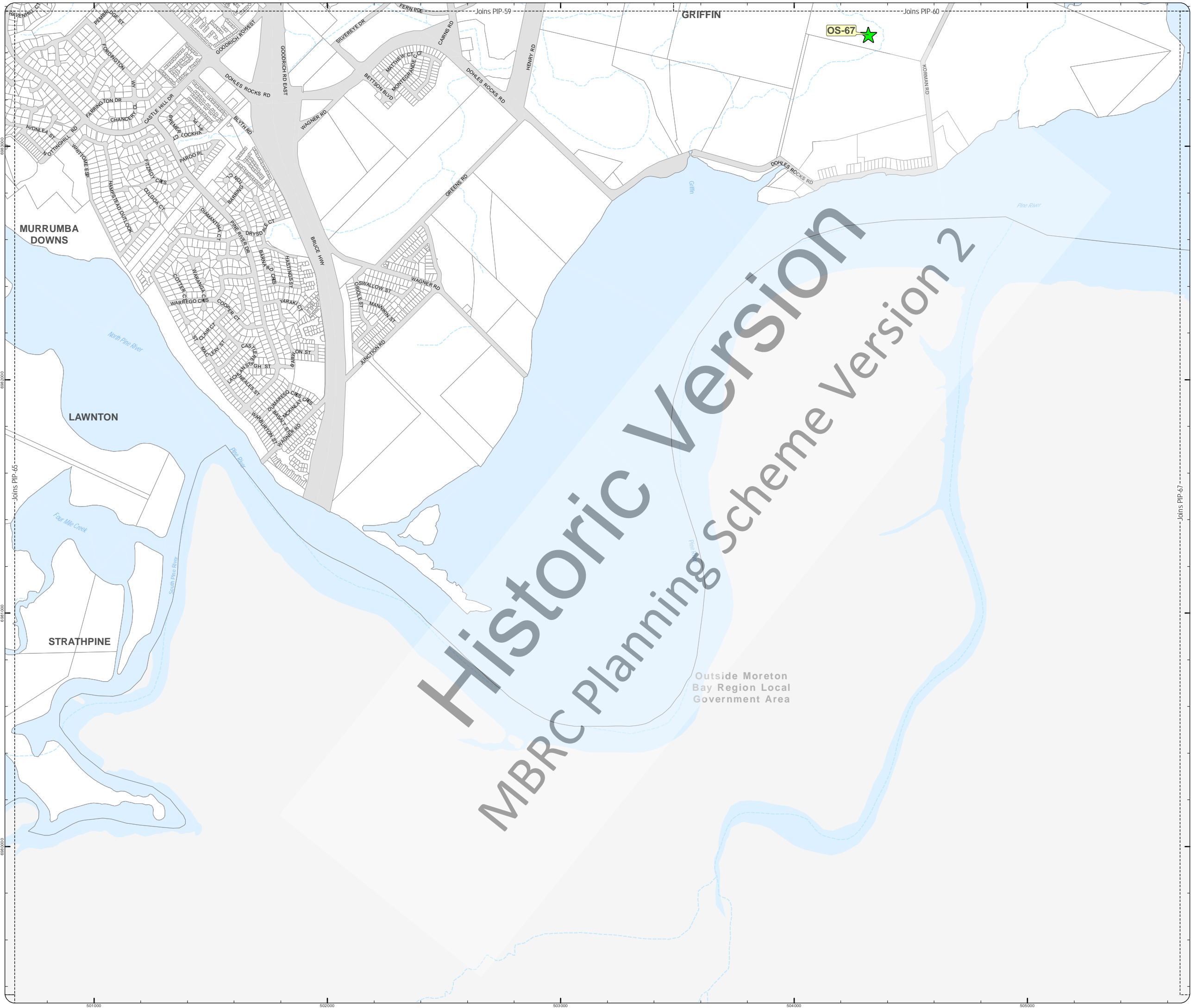
DCDB (Version Nov 2015) is reproduced with the permission of the State of Queensland



PIP-65 OC
PIP Map

PRIORITY INFRASTRUCTURE PLAN
OPEN SPACE & COMMUNITY INFRASTRUCTURE

- Property boundaries
- Waterways
- Waterbody
- Future Infrastructure**
 - Future Community Infrastructure
 - Future Civic Space
 - Future Recreation
 - Future Sport



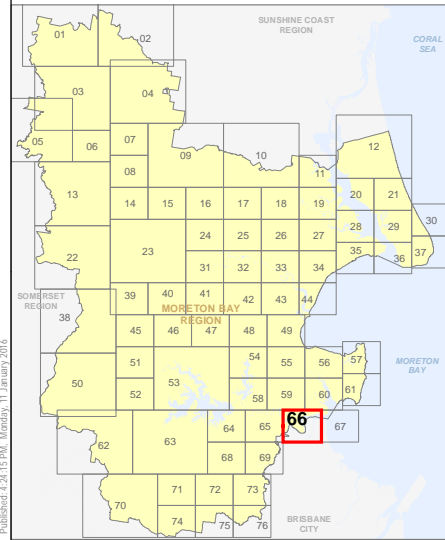
Effective from 1 February 2016



SCALE (A3): 1:15,000
 DCDB Version: November 2015
 Projection: Map Grid of Australia, Zone 56
 Horizontal Datum: Geocentric Datum of Australia 1994

DISCLAIMER: Some of the information shown in this document has been provided to Council from external third parties. Council makes no representation and gives no warranty about the accuracy, reliability, completeness or suitability for any particular purpose of the information. Persons should not rely on the information shown in this document to make any decision with financial or legal implications and should instead rely on their own enquiries. To the full extent that it is able to do so in law, Council disclaims all liability (including liability in negligence) for all costs, losses and damages (including indirect and consequential costs, losses and damages) caused by or arising from anyone using or relying on the information shown in this document for any purpose whatsoever. © Copyright Moreton Bay Regional Council 2016

DCDB (Version Nov 2015) is reproduced with the permission of the State of Queensland



PIP-66 OC
PIP Map

- Property boundaries
- Waterways
- Waterbody
- Future Infrastructure
 - Future Community Infrastructure
 - Future Civic Space
 - Future Recreation
 - Future Sport



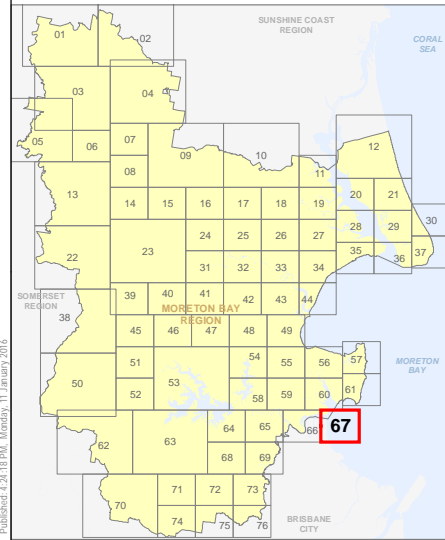
Effective from 1 February 2016



SCALE (A3): 1:15,000
 DCDB Version: November 2015
 Projection: Map Grid of Australia, Zone 56
 Horizontal Datum: Geocentric Datum of Australia 1994

DISCLAIMER: Some of the information shown in this document has been provided to Council from external third parties. Council makes no representation and gives no warranty about the accuracy, reliability, completeness or suitability for any particular purpose of the information. Persons should not rely on the information shown in this document to make any decision with financial or legal implications and should instead rely on their own enquiries. To the full extent that it is able to do so in law, Council disclaims all liability (including liability in negligence) for all costs, losses and damages (including indirect and consequential costs, losses and damages) caused by or arising from anyone using or relying on the information shown in this document for any purpose whatsoever.
 © Copyright Moreton Bay Regional Council 2016

DCDB (Version Nov 2015) is reproduced with the permission of the State of Queensland



**PIP-67 OC
PIP Map**

PRIORITY INFRASTRUCTURE PLAN
OPEN SPACE & COMMUNITY INFRASTRUCTURE

- Property boundaries
- Waterways
- Waterbody
- Future Infrastructure
 - Future Community Infrastructure
 - Future Civic Space
 - Future Recreation
 - Future Sport



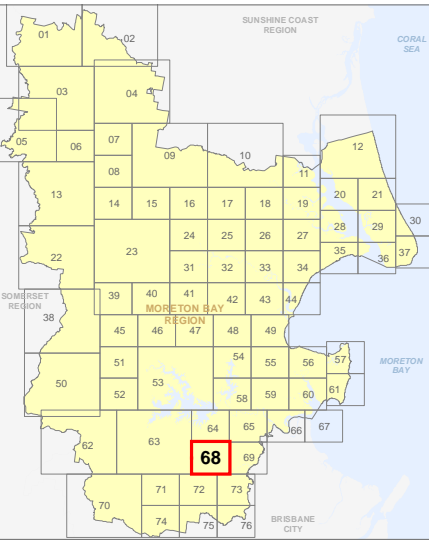
Effective from 1 February 2016



SCALE (A3): 1:15,000
 DCDB Version: November 2015
 Projection: Map Grid of Australia, Zone 56
 Horizontal Datum: Geocentric Datum of Australia 1994

DISCLAIMER: Some of the information shown in this document has been provided to Council from external third parties. Council makes no representation and gives no warranty about the accuracy, reliability, completeness or suitability for any particular purpose of the information. Persons should not rely on the information shown in this document to make any decision with financial or legal implications and should instead rely on their own enquiries. To the full extent that it is able to do so in law, Council disclaims all liability (including liability in negligence) for all costs, losses and damages (including indirect and consequential costs, losses and damages) caused by or arising from anyone using or relying on the information shown in this document for any purpose whatsoever.
 © Copyright Moreton Bay Regional Council 2016

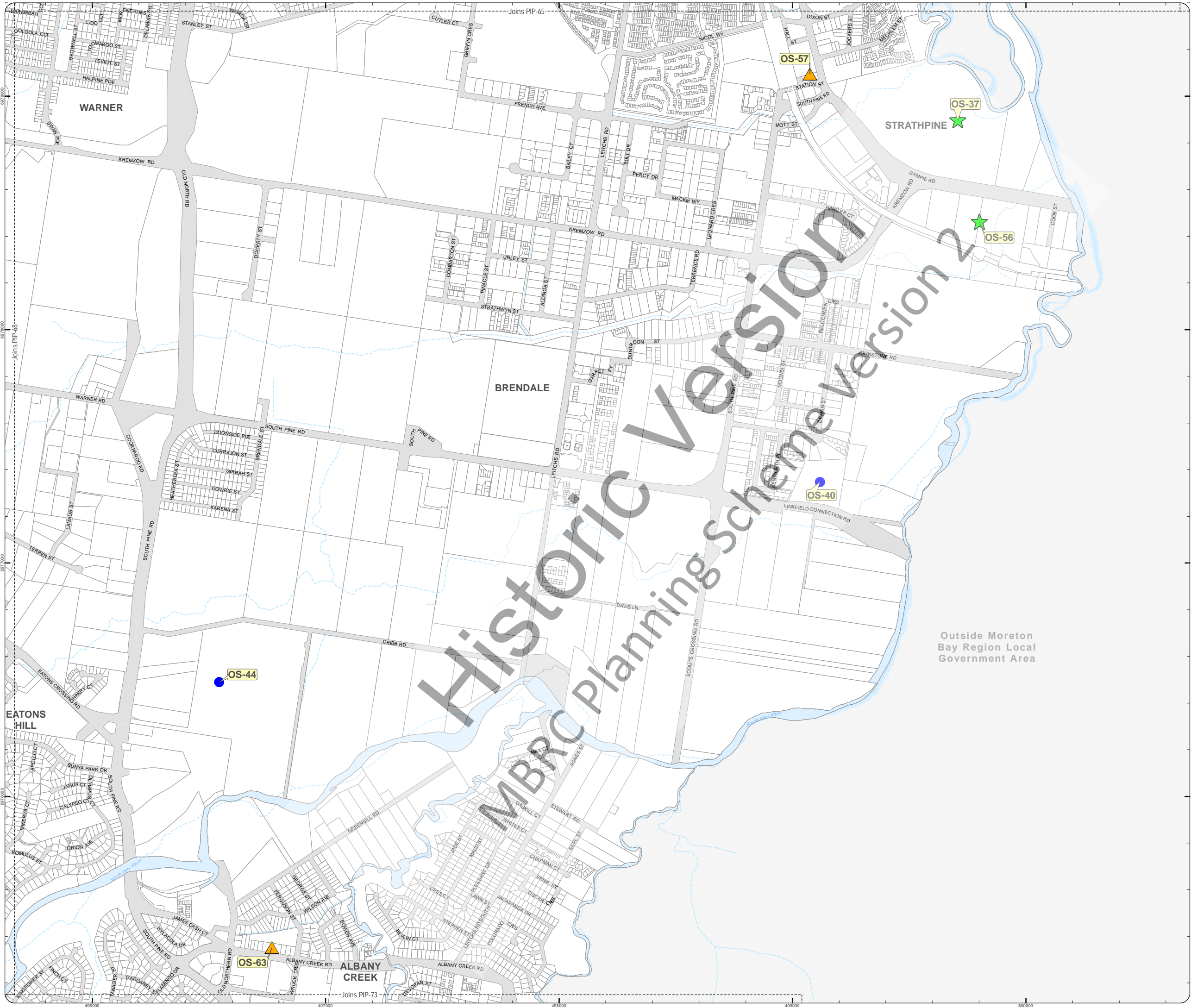
DCDB (Version Nov 2015) is reproduced with the permission of the State of Queensland



PIP-68 OC
PIP Map

PRIORITY INFRASTRUCTURE PLAN
OPEN SPACE & COMMUNITY INFRASTRUCTURE

- Property boundaries
- Waterways
- Waterbody
- Future Infrastructure
 - Future Community Infrastructure
 - Future Civic Space
 - Future Recreation
 - Future Sport



Historic Version
MBRC Planning Scheme Version 2

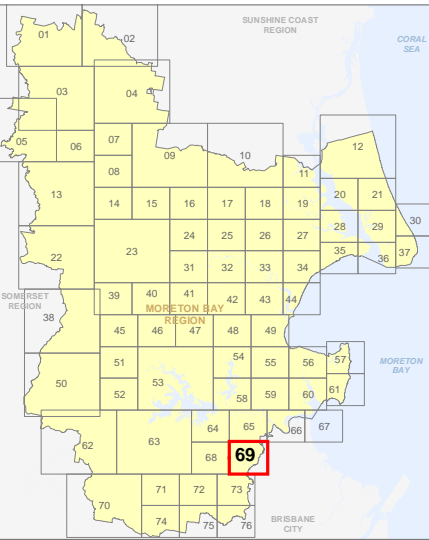
Effective from 1 February 2016



SCALE (A3): 1:15,000
 DCDB Version: November 2015
 Projection: Map Grid of Australia, Zone 56
 Horizontal Datum: Geocentric Datum of Australia 1994

DISCLAIMER: Some of the information shown in this document has been provided to Council from external third parties. Council makes no representation and gives no warranty about the accuracy, reliability, completeness or suitability for any particular purpose of the information. Persons should not rely on the information shown in this document to make any decision with financial or legal implications and should instead rely on their own enquiries. To the full extent that it is able to do so in law, Council disclaims all liability (including liability in negligence) for all costs, losses and damages (including indirect and consequential costs, losses and damages) caused by or arising from anyone using or relying on the information shown in this document for any purpose whatsoever. © Copyright Moreton Bay Regional Council 2016

DCDB (Version Nov 2015) is reproduced with the permission of the State of Queensland



PIP-69 OC
PIP Map

PRIORITY INFRASTRUCTURE PLAN
OPEN SPACE & COMMUNITY INFRASTRUCTURE

- Property boundaries
- Waterways
- Waterbody
- Future Infrastructure
 - Future Community Infrastructure
 - Future Civic Space
 - Future Recreation
 - Future Sport

Effective from 1 February 2016

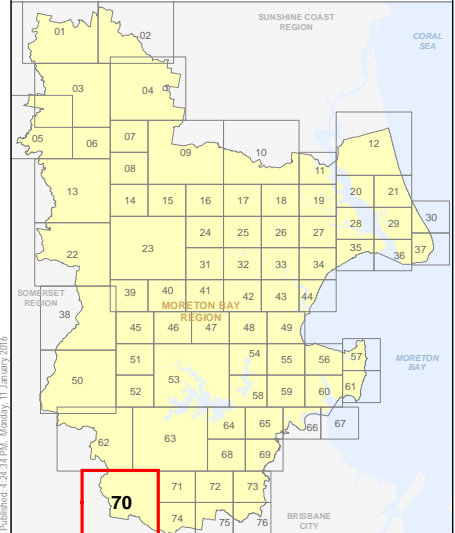
0 400 800 1,200 Metres

SCALE (A3): 1:30,000

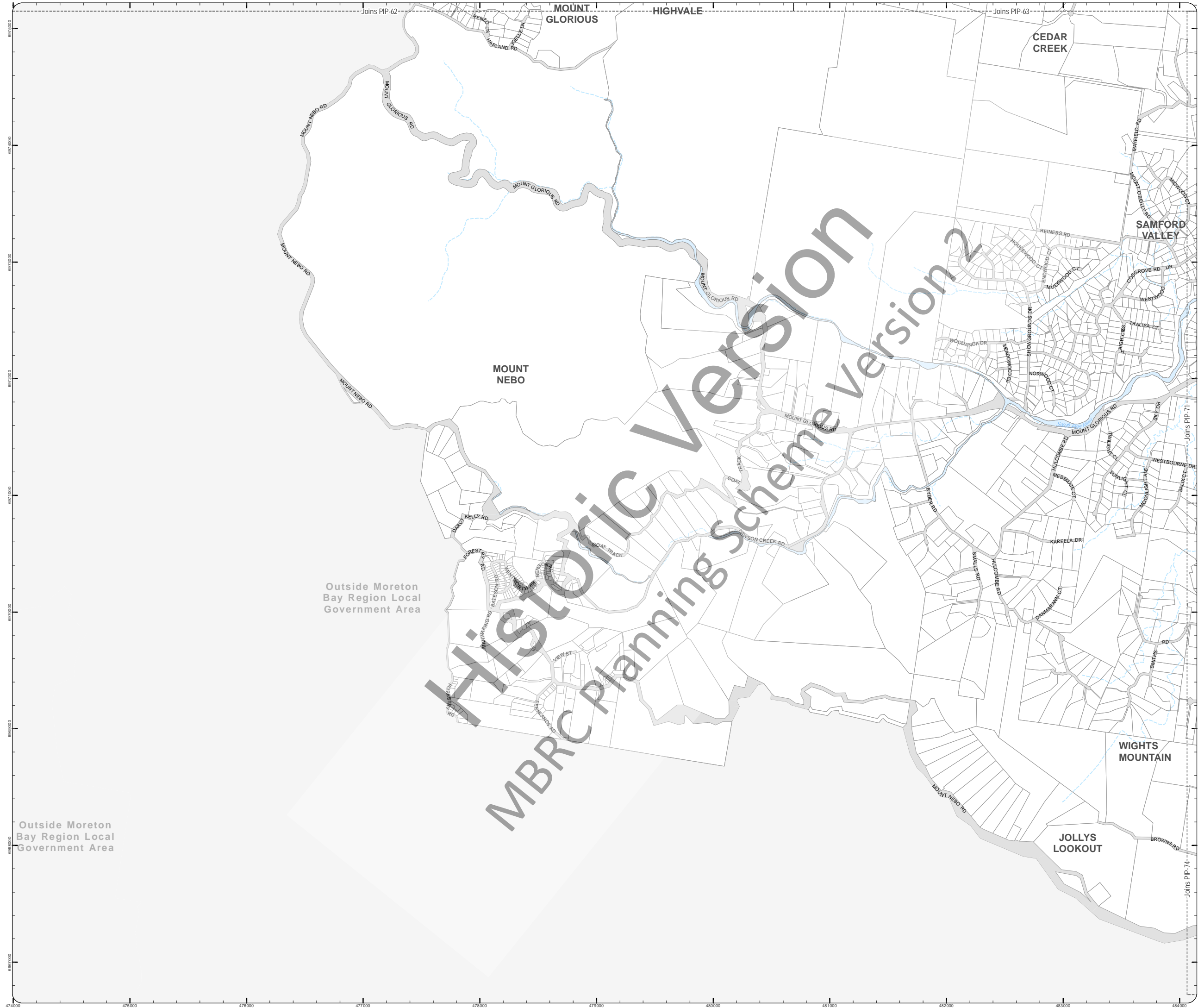
DCDB Version: November 2015
Projection: Map Grid of Australia, Zone 56
Horizontal Datum: Geocentric Datum of Australia 1994

DISCLAIMER: Some of the information shown in this document has been provided to Council from external third parties. Council makes no representation and gives no warranty about the accuracy, reliability, completeness or suitability for any particular purpose of the information. Persons should not rely on the information shown in this document to make any decision with financial or legal implications and should instead rely on their own enquiries. To the full extent that it is able to do so in law, Council disclaims all liability (including liability in negligence) for all costs, losses and damages (including indirect and consequential costs, losses and damages) caused by or arising from anyone using or relying on the information shown in this document for any purpose whatsoever. © Copyright Moreton Bay Regional Council 2016

DCDB (Version Nov 2015) is reproduced with the permission of the State of Queensland



PIP-70 OC
PIP Map



Outside Moreton Bay Region Local Government Area

Outside Moreton Bay Region Local Government Area

PRIORITY INFRASTRUCTURE PLAN
OPEN SPACE & COMMUNITY INFRASTRUCTURE

- Property boundaries
- Waterways
- Waterbody
- Future Infrastructure
 - Future Community Infrastructure
 - Future Civic Space
 - Future Recreation
 - Future Sport



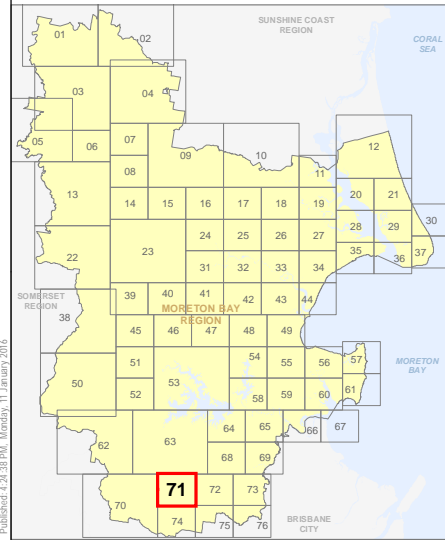
Effective from 1 February 2016



SCALE (A3): 1:15,000
 DCDB Version: November 2015
 Projection: Map Grid of Australia, Zone 56
 Horizontal Datum: Geocentric Datum of Australia 1994

DISCLAIMER: Some of the information shown in this document has been provided to Council from external third parties. Council makes no representation and gives no warranty about the accuracy, reliability, completeness or suitability for any particular purpose of the information. Persons should not rely on the information shown in this document to make any decision with financial or legal implications and should instead rely on their own enquiries. To the full extent that it is able to do so in law, Council disclaims all liability (including liability in negligence) for all costs, losses and damages (including indirect and consequential costs, losses and damages) caused by or arising from anyone using or relying on the information shown in this document for any purpose whatsoever. © Copyright Moreton Bay Regional Council 2016

DCDB (Version Nov 2015) is reproduced with the permission of the State of Queensland



PIP-71 OC
PIP Map

PRIORITY INFRASTRUCTURE PLAN
OPEN SPACE & COMMUNITY INFRASTRUCTURE

- Property boundaries
- Waterways
- Waterbody
- Future Infrastructure
 - Future Community Infrastructure
 - Future Civic Space
 - Future Recreation
 - Future Sport

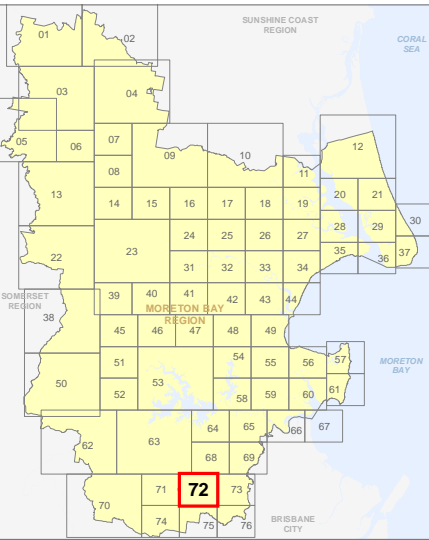
Effective from 1 February 2016



SCALE (A3): 1:15,000
 DCDB Version: November 2015
 Projection: Map Grid of Australia, Zone 56
 Horizontal Datum: Geocentric Datum of Australia 1994

DISCLAIMER: Some of the information shown in this document has been provided to Council from external third parties. Council makes no representation and gives no warranty about the accuracy, reliability, completeness or suitability for any particular purpose of the information. Persons should not rely on the information shown in this document to make any decision with financial or legal implications and should instead rely on their own enquiries. To the full extent that it is able to do so in law, Council disclaims all liability (including liability in negligence) for all costs, losses and damages (including indirect and consequential costs, losses and damages) caused by or arising from anyone using or relying on the information shown in this document for any purpose whatsoever. © Copyright Moreton Bay Regional Council 2016

DCDB (Version Nov 2015) is reproduced with the permission of the State of Queensland



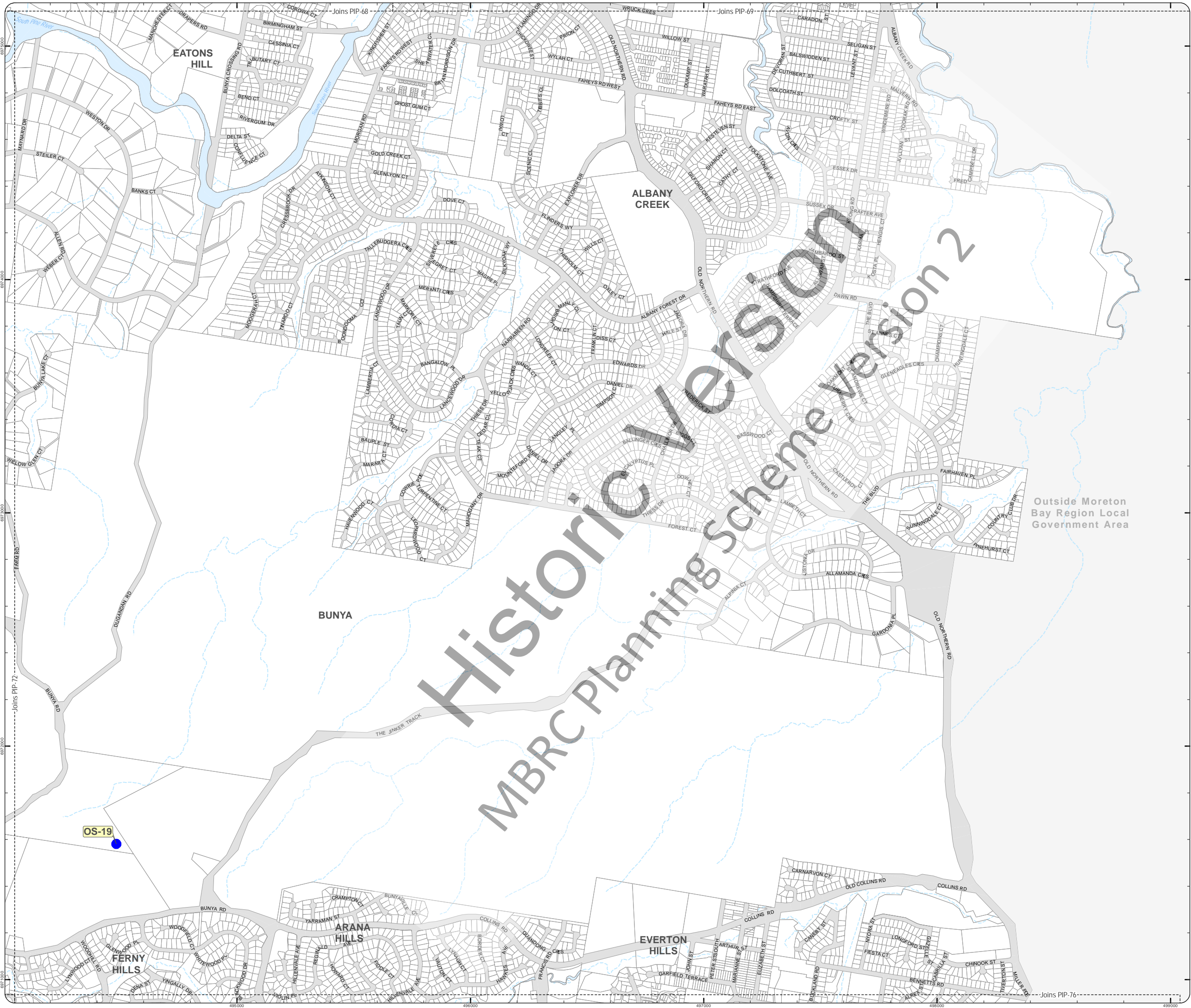
PIP-72 OC
PIP Map

Historic Version
MBRC Planning Scheme Version 2



PRIORITY INFRASTRUCTURE PLAN
OPEN SPACE & COMMUNITY INFRASTRUCTURE

- Property boundaries
- Waterways
- Waterbody
- Future Infrastructure
 - Future Community Infrastructure
 - Future Civic Space
 - Future Recreation
 - Future Sport



Outside Moreton Bay Region Local Government Area

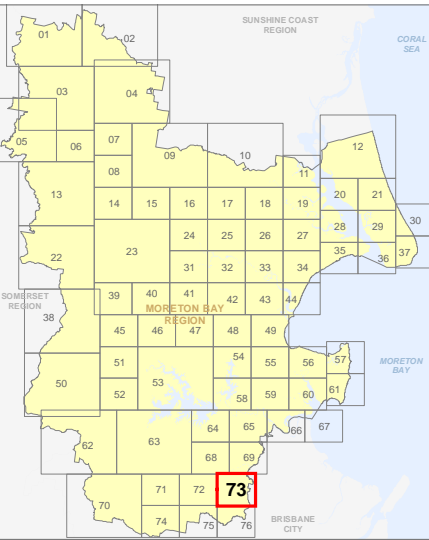
Effective from 1 February 2016



DCDB Version: November 2015
Projection: Map Grid of Australia, Zone 56
Horizontal Datum: Geocentric Datum of Australia 1994

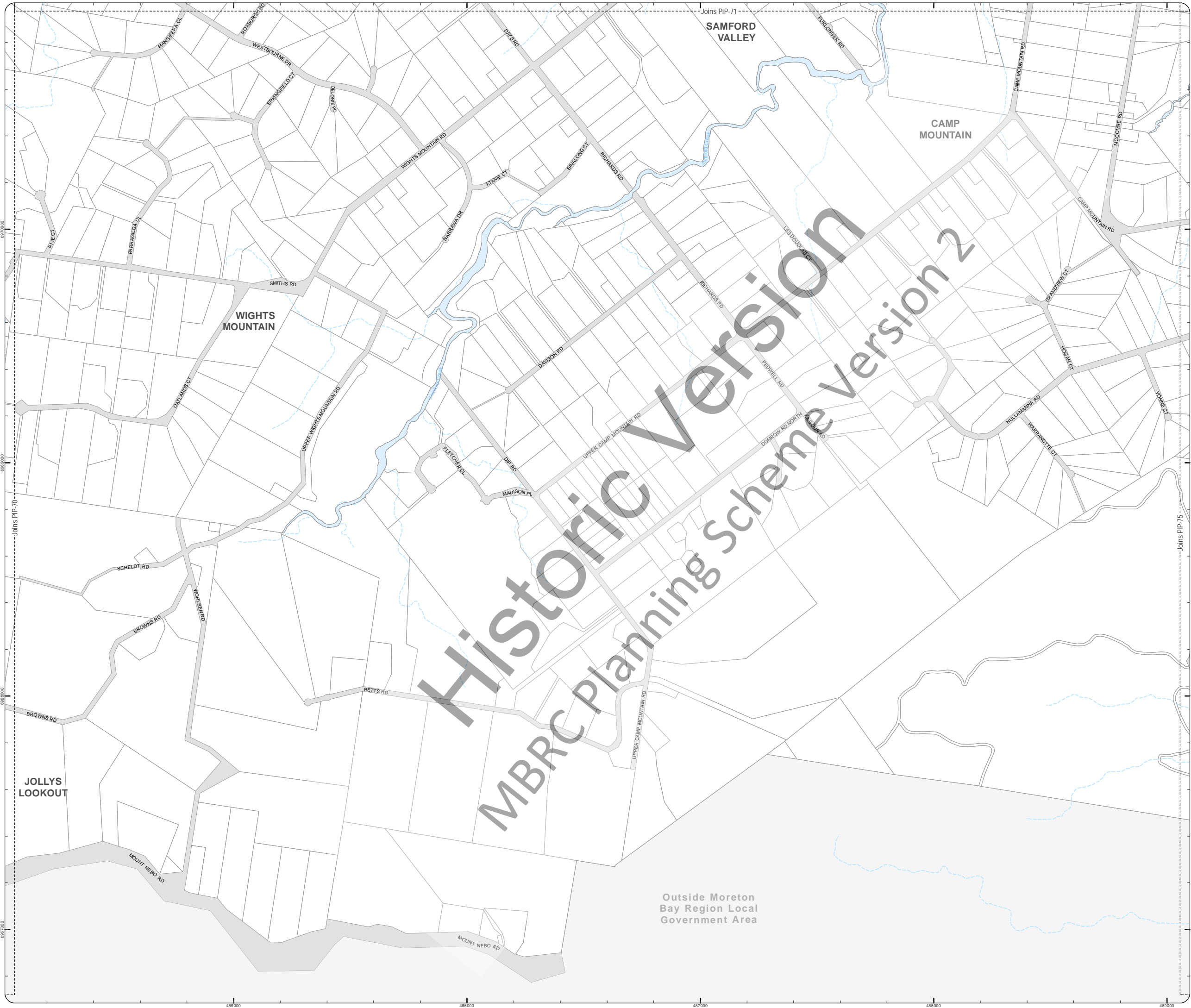
DISCLAIMER: Some of the information shown in this document has been provided to Council from external third parties. Council makes no representation and gives no warranty about the accuracy, reliability, completeness or suitability for any particular purpose of the information. Persons should not rely on the information shown in this document to make any decision with financial or legal implications and should instead rely on their own enquiries. To the full extent that it is able to do so in law, Council disclaims all liability (including liability in negligence) for all costs, losses and damages (including indirect and consequential costs, losses and damages) caused by or arising from anyone using or relying on the information shown in this document for any purpose whatsoever. © Copyright Moreton Bay Regional Council 2016

DCDB (Version Nov 2015) is reproduced with the permission of the State of Queensland



PIP-73 OC
PIP Map

- Property boundaries
- Waterways
- Waterbody
- Future Infrastructure
 - Future Community Infrastructure
 - Future Civic Space
 - Future Recreation
 - Future Sport



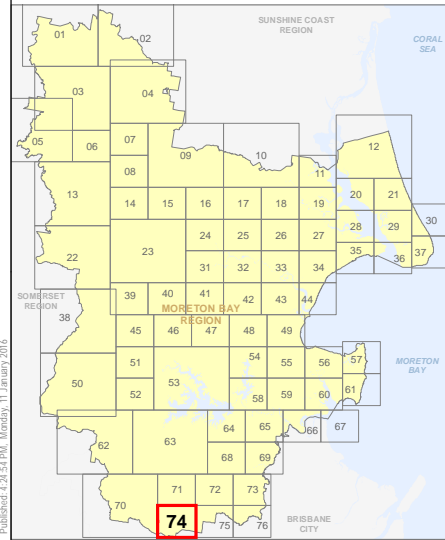
Effective from 1 February 2016



DCDB Version: November 2015
 Projection: Map Grid of Australia, Zone 56
 Horizontal Datum: Geocentric Datum of Australia 1994

DISCLAIMER: Some of the information shown in this document has been provided to Council from external third parties. Council makes no representation and gives no warranty about the accuracy, reliability, completeness or suitability for any particular purpose of the information. Persons should not rely on the information shown in this document to make any decision with financial or legal implications and should instead rely on their own enquiries. To the full extent that it is able to do so in law, Council disclaims all liability (including liability in negligence) for all costs, losses and damages (including indirect and consequential costs, losses and damages) caused by or arising from anyone using or relying on the information shown in this document for any purpose whatsoever. © Copyright Moreton Bay Regional Council 2016

DCDB (Version Nov 2015) is reproduced with the permission of the State of Queensland



PIP-74 OC
PIP Map

PRIORITY INFRASTRUCTURE PLAN
OPEN SPACE & COMMUNITY INFRASTRUCTURE

- Property boundaries
- Waterways
- Waterbody
- Future Infrastructure
 - Future Community Infrastructure
 - Future Civic Space
 - Future Recreation
 - Future Sport



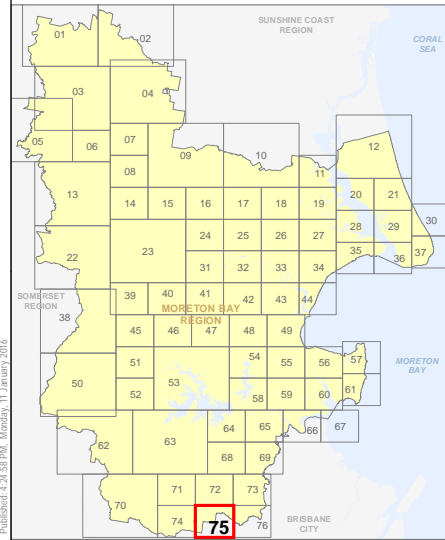
Effective from 1 February 2016



DCDB Version: November 2015
 Projection: Map Grid of Australia, Zone 56
 Horizontal Datum: Geocentric Datum of Australia 1994

DISCLAIMER: Some of the information shown in this document has been provided to Council from external third parties. Council makes no representation and gives no warranty about the accuracy, reliability, completeness or suitability for any particular purpose of the information. Persons should not rely on the information shown in this document to make any decision with financial or legal implications and should instead rely on their own enquiries. To the full extent that it is able to do so in law, Council disclaims all liability (including liability in negligence) for all costs, losses and damages (including indirect and consequential costs, losses and damages) caused by or arising from anyone using or relying on the information shown in this document for any purpose whatsoever. © Copyright Moreton Bay Regional Council 2016

DCDB (Version Nov 2015) is reproduced with the permission of the State of Queensland



PIP-75 OC
PIP Map

PRIORITY INFRASTRUCTURE PLAN
OPEN SPACE & COMMUNITY INFRASTRUCTURE

- Property boundaries
- Waterways
- Waterbody
- Future Infrastructure
 - Future Community Infrastructure
 - Future Civic Space
 - Future Recreation
 - Future Sport



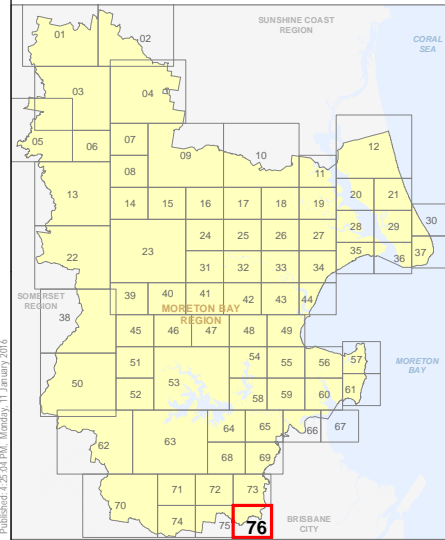
Effective from 1 February 2016



DCDB Version: November 2015
 Projection: Map Grid of Australia, Zone 56
 Horizontal Datum: Geocentric Datum of Australia 1994

DISCLAIMER: Some of the information shown in this document has been provided to Council from external third parties. Council makes no representation and gives no warranty about the accuracy, reliability, completeness or suitability for any particular purpose of the information. Persons should not rely on the information shown in this document to make any decision with financial or legal implications and should instead rely on their own enquiries. To the full extent that it is able to do so in law, Council disclaims all liability (including liability in negligence) for all costs, losses and damages (including indirect and consequential costs, losses and damages) caused by or arising from anyone using or relying on the information shown in this document for any purpose whatsoever. © Copyright Moreton Bay Regional Council 2016

DCDB (Version Nov 2015) is reproduced with the permission of the State of Queensland



PIP-76 OC
PIP Map