

PLANNING SCHEME
OVERLAY MAP - BUILDING HEIGHTS

- Property boundaries
- Building height exception
- Building heights**
 - Not Specified
 - Max 8.5m
 - Max 12m
 - Max 15m
 - Max 21m & Min 5m
 - Max 21m
 - Max 27m & Min 8.5m
 - Max 27m
 - Max 30m
 - Max 39m

Please read the following notes about this map:

This overlay map only affects your property if you wish to develop (e.g. change use, build or extend).

This map shows the height of buildings and structures supported by the planning scheme.

This overlay map assists with interpreting and applying development requirements throughout the planning scheme.

Refer to the relevant zone code, local plan code and development code for requirements associated with this overlay map.

For further information regarding this overlay map, please refer to the Overlay information sheet on Council's website (www.moretonbay.qld.gov.au/mbrplanningscheme) or contact council on 3205 0555.

Effective from 1 February 2016

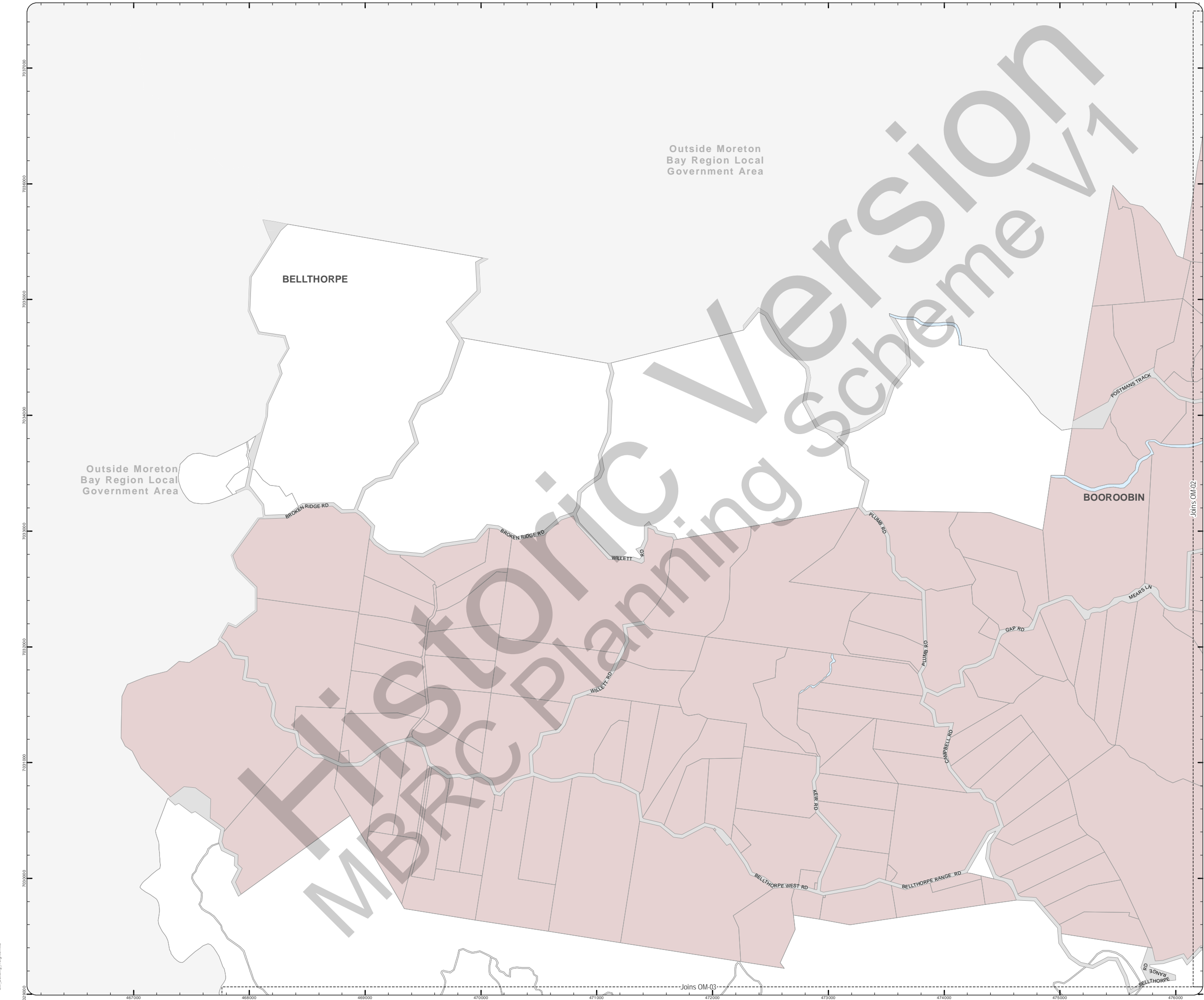
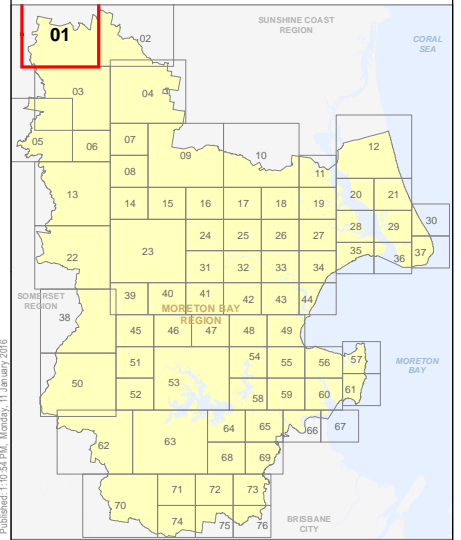


SCALE (A3): 1:30,000

DCDB Version: November 2015
Projection: Map Grid of Australia, Zone 56
Horizontal Datum: Geocentric Datum of Australia 1994

DISCLAIMER: Some of the information shown in this document has been provided to Council from external third parties. Council makes no representation and gives no warranty about the accuracy, reliability, completeness or suitability for any particular purpose of the information. Persons should not rely on the information shown in this document to make any decision with financial or legal implications and should instead rely on their own enquiries. To the full extent that it is able to do so in law, Council disclaims all liability (including liability in negligence) for all costs, losses and damages (including indirect and consequential costs, losses and damages) caused by or arising from anyone using or relying on the information shown in this document for any purpose whatsoever. © Copyright Moreton Bay Regional Council 2016

DCDB (Version Nov 2015) is reproduced with the permission of the State of Queensland.



PLANNING SCHEME
OVERLAY MAP - BUILDING HEIGHTS

- Property boundaries
- Building height exception
- Building heights**
 - Not Specified
 - Max 8.5m
 - Max 12m
 - Max 15m
 - Max 21m & Min 5m
 - Max 21m
 - Max 27m & Min 8.5m
 - Max 27m
 - Max 30m
 - Max 39m

Please read the following notes about this map:

This overlay map only affects your property if you wish to develop (e.g. change use, build or extend).

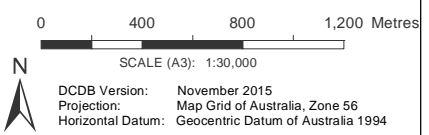
This map shows the height of buildings and structures supported by the planning scheme.

This overlay map assists with interpreting and applying development requirements throughout the planning scheme.

Refer to the relevant zone code, local plan code and development code for requirements associated with this overlay map.

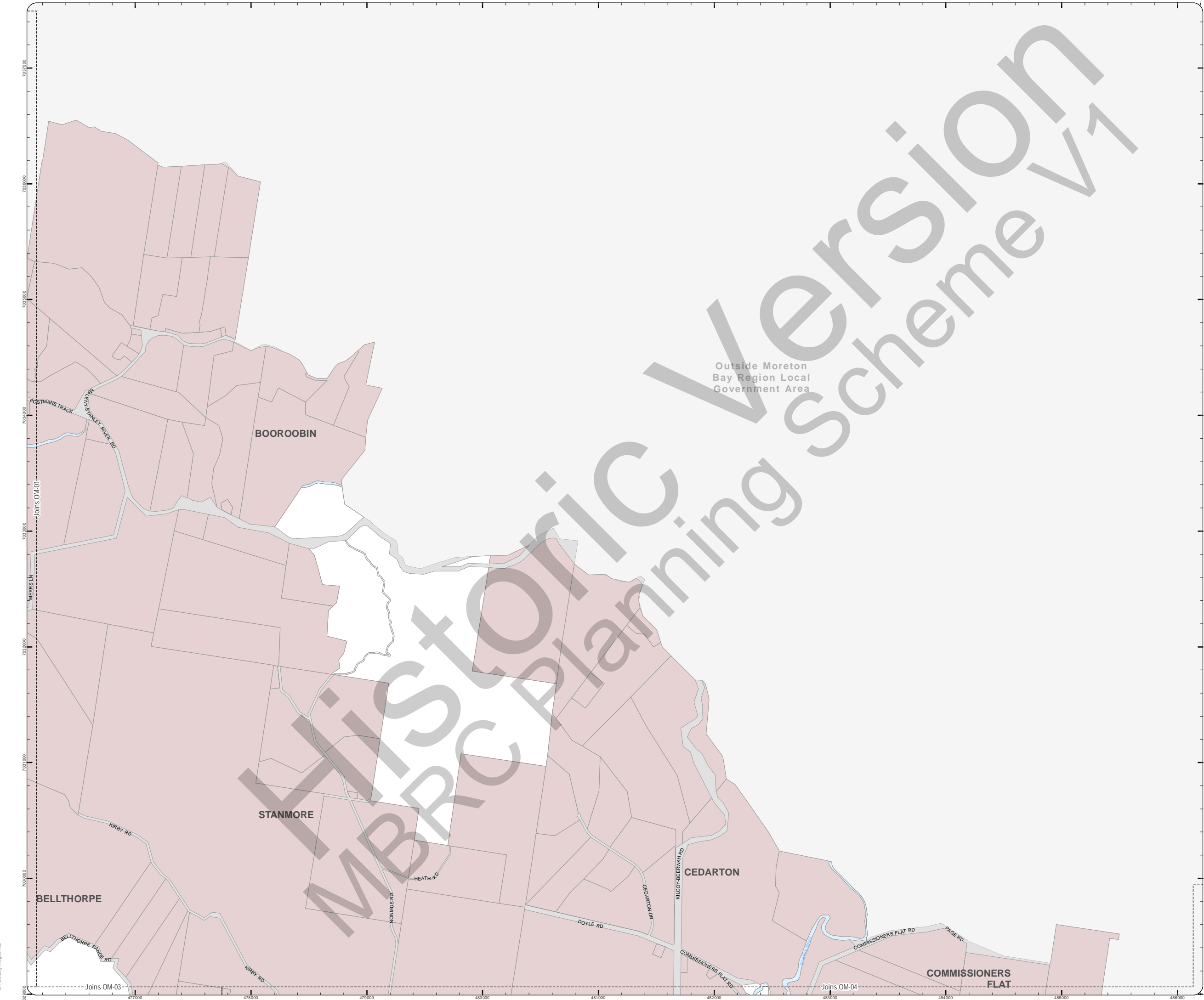
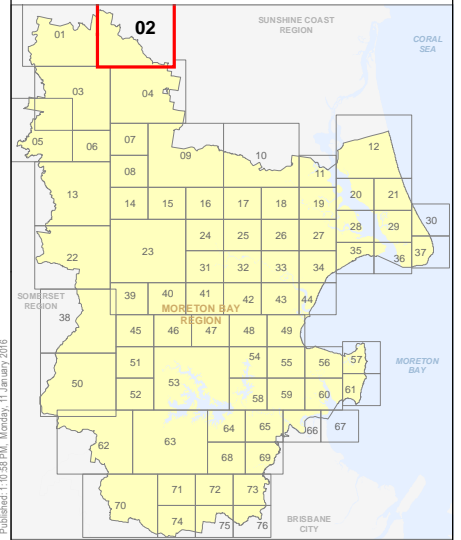
For further information regarding this overlay map, please refer to the Overlay information sheet on Council's website (www.moretonbay.qld.gov.au/mbrplanningscheme) or contact council on 3205 0555.

Effective from 1 February 2016



DISCLAIMER: Some of the information shown in this document has been provided to Council from external third parties. Council makes no representation and gives no warranty about the accuracy, reliability, completeness or suitability for any particular purpose of the information. Persons should not rely on the information shown in this document to make any decision with financial or legal implications and should instead rely on their own enquiries. To the full extent that it is able to do so in law, Council disclaims all liability (including liability in negligence) for all costs, losses and damages (including indirect and consequential costs, losses and damages) caused by or arising from anyone using or relying on the information shown in this document for any purpose whatsoever. © Copyright Moreton Bay Regional Council 2016

DCDB (Version Nov 2015) is reproduced with the permission of the State of Queensland.



**PLANNING SCHEME
OVERLAY MAP - BUILDING HEIGHTS**

- Property boundaries
- Building height exception
- Building heights**
- Not Specified
- Max 8.5m
- Max 12m
- Max 15m
- Max 21m & Min 5m
- Max 21m
- Max 27m & Min 8.5m
- Max 27m
- Max 30m
- Max 39m

Please read the following notes about this map:

This overlay map only affects your property if you wish to develop (e.g. change use, build or extend).

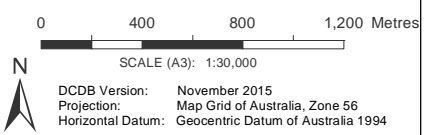
This map shows the height of buildings and structures supported by the planning scheme.

This overlay map assists with interpreting and applying development requirements throughout the planning scheme.

Refer to the relevant zone code, local plan code and development code for requirements associated with this overlay map.

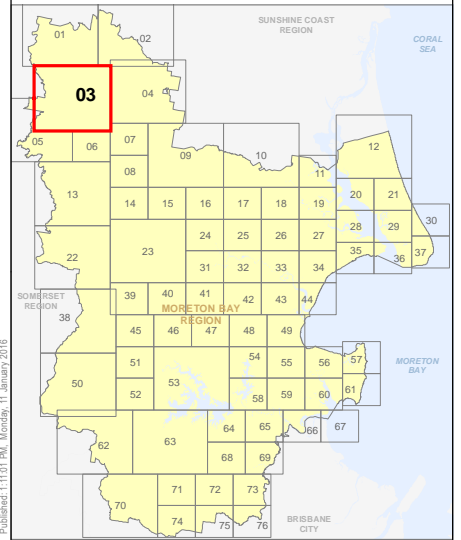
For further information regarding this overlay map, please refer to the Overlay information sheet on Council's website (www.moretonbay.qld.gov.au/mbrplanningscheme) or contact council on 3205 0555.

Effective from 1 February 2016

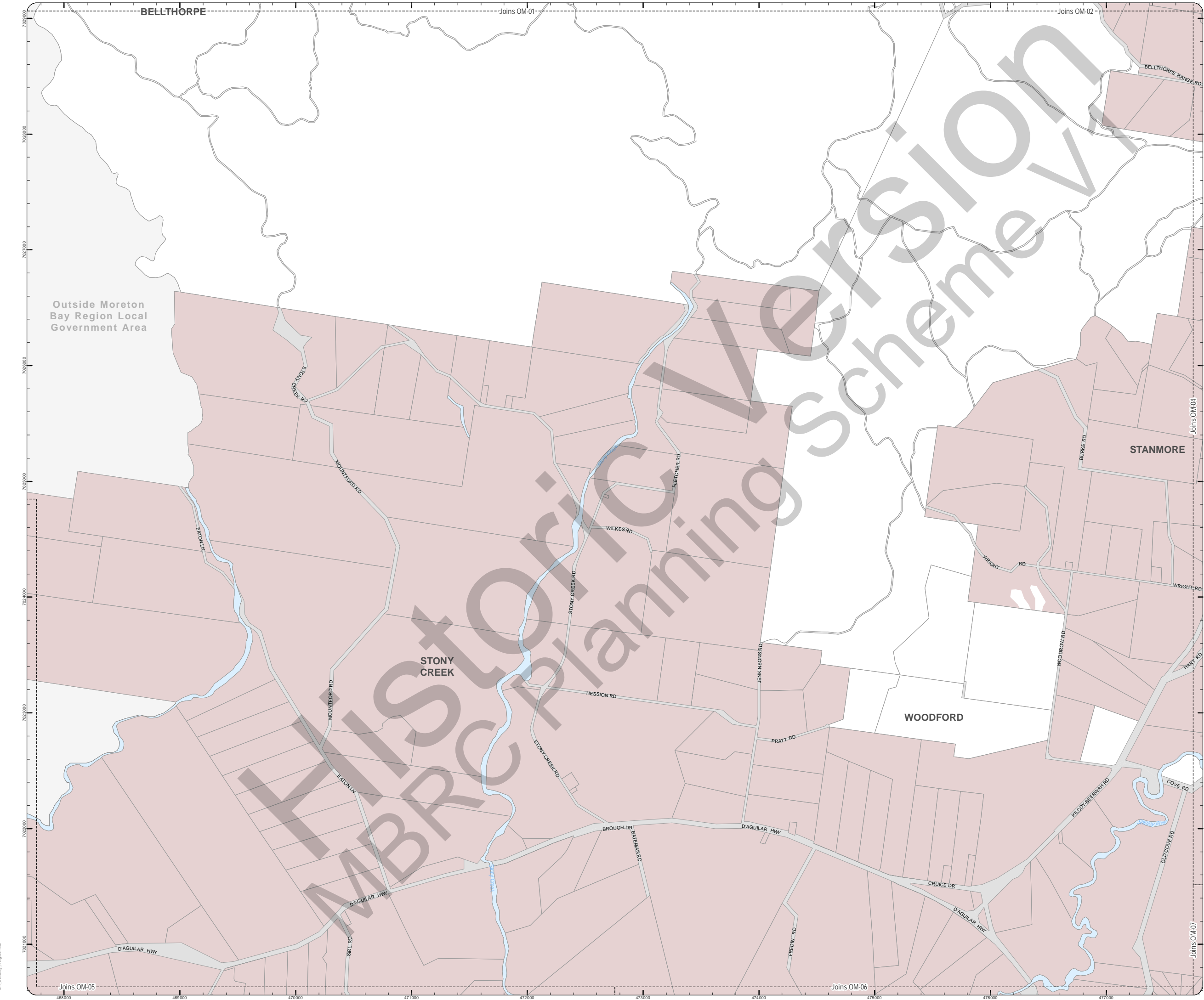


DISCLAIMER: Some of the information shown in this document has been provided to Council from external third parties. Council makes no representation and gives no warranty about the accuracy, reliability, completeness or suitability for any particular purpose of the information. Persons should not rely on the information shown in this document to make any decision with financial or legal implications and should instead rely on their own enquiries. To the full extent that it is able to do so in law, Council disclaims all liability (including liability in negligence) for all costs, losses and damages (including indirect and consequential costs, losses and damages) caused by or arising from anyone using or relying on the information shown in this document for any purpose whatsoever. © Copyright Moreton Bay Regional Council 2016




DCDB (Version Nov 2015) is reproduced with the permission of the State of Queensland.



**OM-3 BH
Overlay Map**



PLANNING SCHEME
OVERLAY MAP - BUILDING HEIGHTS

-  Property boundaries
-  Building height exception
- Building heights**
-  Not Specified
-  Max 8.5m
-  Max 12m
-  Max 15m
-  Max 21m & Min 5m
-  Max 21m
-  Max 27m & Min 8.5m
-  Max 27m
-  Max 30m
-  Max 39m

Please read the following notes about this map:

This overlay map only affects your property if you wish to develop (e.g. change use, build or extend).

This map shows the height of buildings and structures supported by the planning scheme.

This overlay map assists with interpreting and applying development requirements throughout the planning scheme.

Refer to the relevant zone code, local plan code and development code for requirements associated with this overlay map.

For further information regarding this overlay map, please refer to the Overlay information sheet on Council's website (www.moretonbay.qld.gov.au/mbrcplanningscheme) or contact council on 3205 0555.

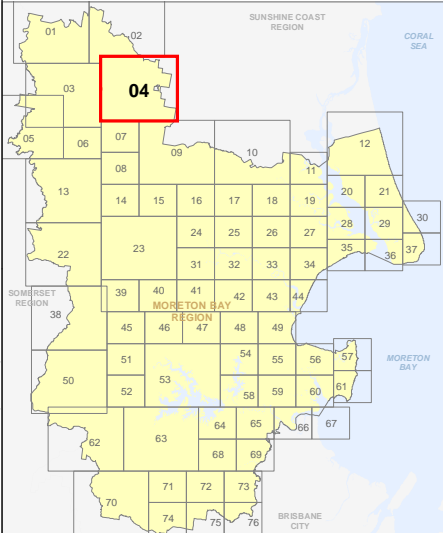
Effective from 1 February 2016

0 400 800 1,200 Metres

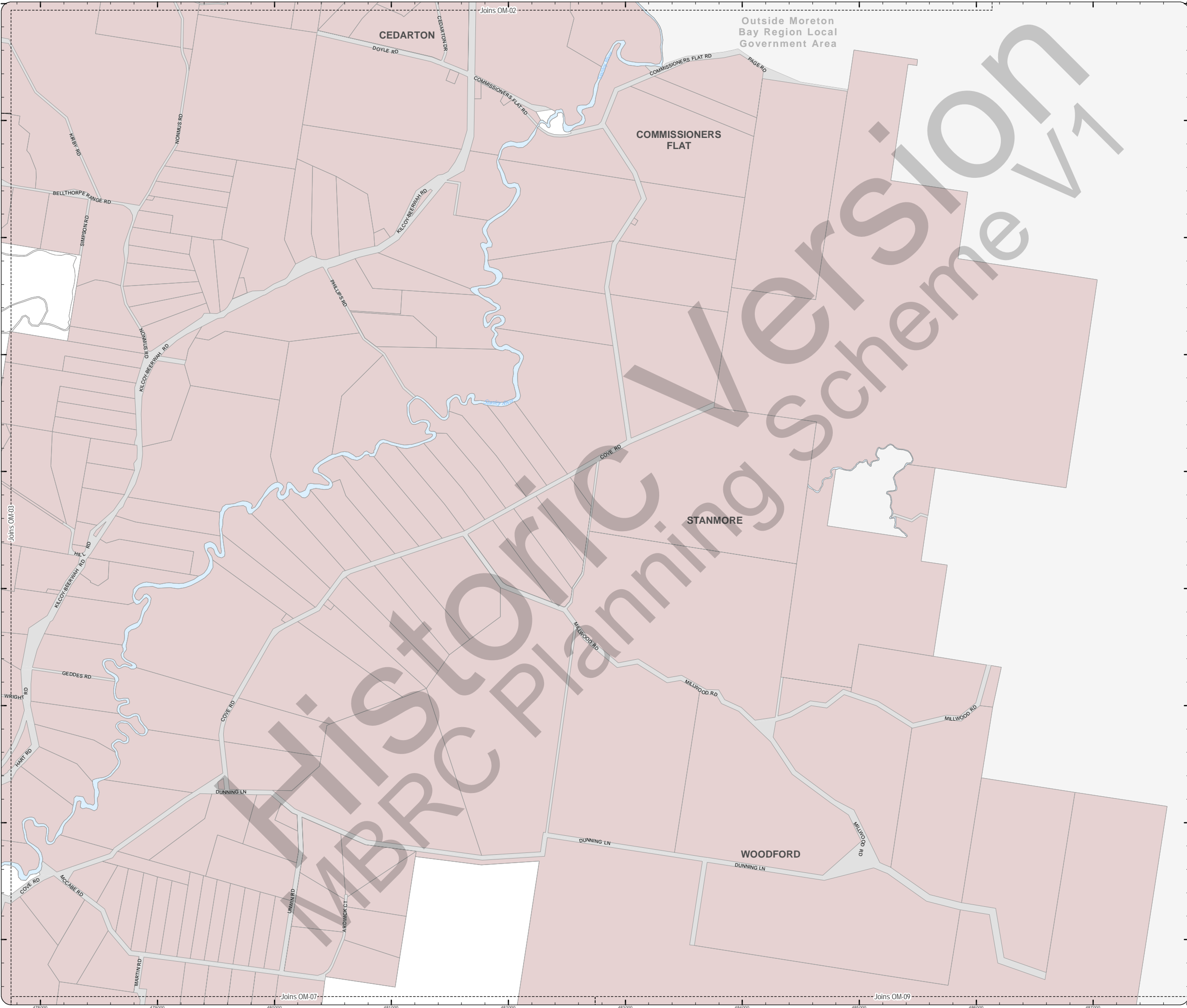
SCALE (A3): 1:30,000
DCDB Version: November 2015
Projection: Map Grid of Australia, Zone 56
Horizontal Datum: Geocentric Datum of Australia 1994

DISCLAIMER: Some of the information shown in this document has been provided to Council from external third parties. Council makes no representation and gives no warranty about the accuracy, reliability, completeness or suitability for any particular purpose of the information. Persons should not rely on the information shown in this document to make any decision with financial or legal implications and should instead rely on their own enquiries. To the full extent that it is able to do so in law, Council disclaims all liability (including liability in negligence) for all costs, losses and damages (including indirect and consequential costs, losses and damages) caused by or arising from anyone using or relying on the information shown in this document for any purpose whatsoever. © Copyright Moreton Bay Regional Council 2016

DCDB (Version Nov 2015) is reproduced with the permission of the State of Queensland.



OM-4 BH
Overlay Map



**PLANNING SCHEME
OVERLAY MAP - BUILDING HEIGHTS**

- Property boundaries
- Building height exception
- Building heights**
 - Not Specified
 - Max 8.5m
 - Max 12m
 - Max 15m
 - Max 21m & Min 5m
 - Max 21m
 - Max 27m & Min 8.5m
 - Max 27m
 - Max 30m
 - Max 39m

Please read the following notes about this map:

This overlay map only affects your property if you wish to develop (e.g. change use, build or extend).

This map shows the height of buildings and structures supported by the planning scheme.

This overlay map assists with interpreting and applying development requirements throughout the planning scheme.

Refer to the relevant zone code, local plan code and development code for requirements associated with this overlay map.

For further information regarding this overlay map, please refer to the Overlay information sheet on Council's website (www.moretonbay.qld.gov.au/mbrplanningscheme) or contact council on 3205 0555.

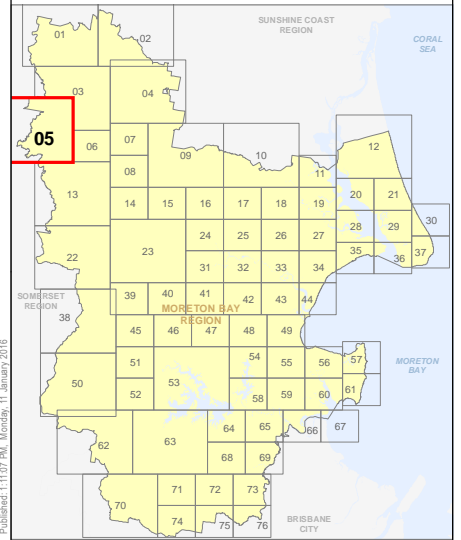
Effective from 1 February 2016



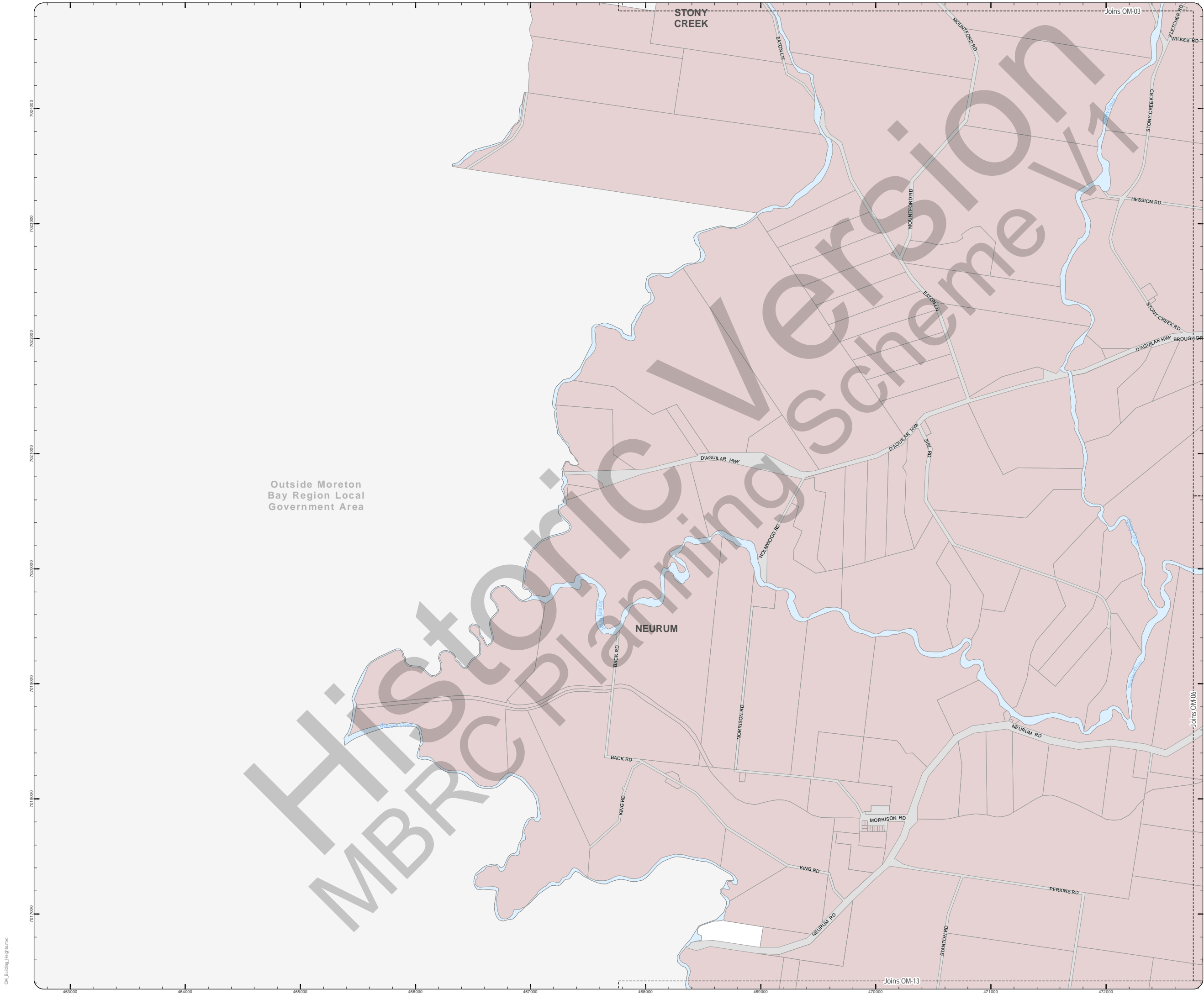
DCDB Version: November 2015
 Projection: Map Grid of Australia, Zone 56
 Horizontal Datum: Geocentric Datum of Australia 1994

DISCLAIMER: Some of the information shown in this document has been provided to Council from external third parties. Council makes no representation and gives no warranty about the accuracy, reliability, completeness or suitability for any particular purpose of the information. Persons should not rely on the information shown in this document to make any decision with financial or legal implications and should instead rely on their own enquiries. To the full extent that it is able to do so in law, Council disclaims all liability (including liability in negligence) for all costs, losses and damages (including indirect and consequential costs, losses and damages) caused by or arising from anyone using or relying on the information shown in this document for any purpose whatsoever. © Copyright Moreton Bay Regional Council 2016

DCDB (Version Nov 2015) is reproduced with the permission of the State of Queensland.



**OM-5 BH
Overlay Map**



Outside Moreton
Bay Region Local
Government Area

PLANNING SCHEME
OVERLAY MAP - BUILDING HEIGHTS

- Property boundaries
- Building height exception
- Building heights**
 - Not Specified
 - Max 8.5m
 - Max 12m
 - Max 15m
 - Max 21m & Min 5m
 - Max 21m
 - Max 27m & Min 8.5m
 - Max 27m
 - Max 30m
 - Max 39m

Please read the following notes about this map:

This overlay map only affects your property if you wish to develop (e.g. change use, build or extend).

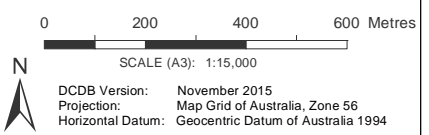
This map shows the height of buildings and structures supported by the planning scheme.

This overlay map assists with interpreting and applying development requirements throughout the planning scheme.

Refer to the relevant zone code, local plan code and development code for requirements associated with this overlay map.

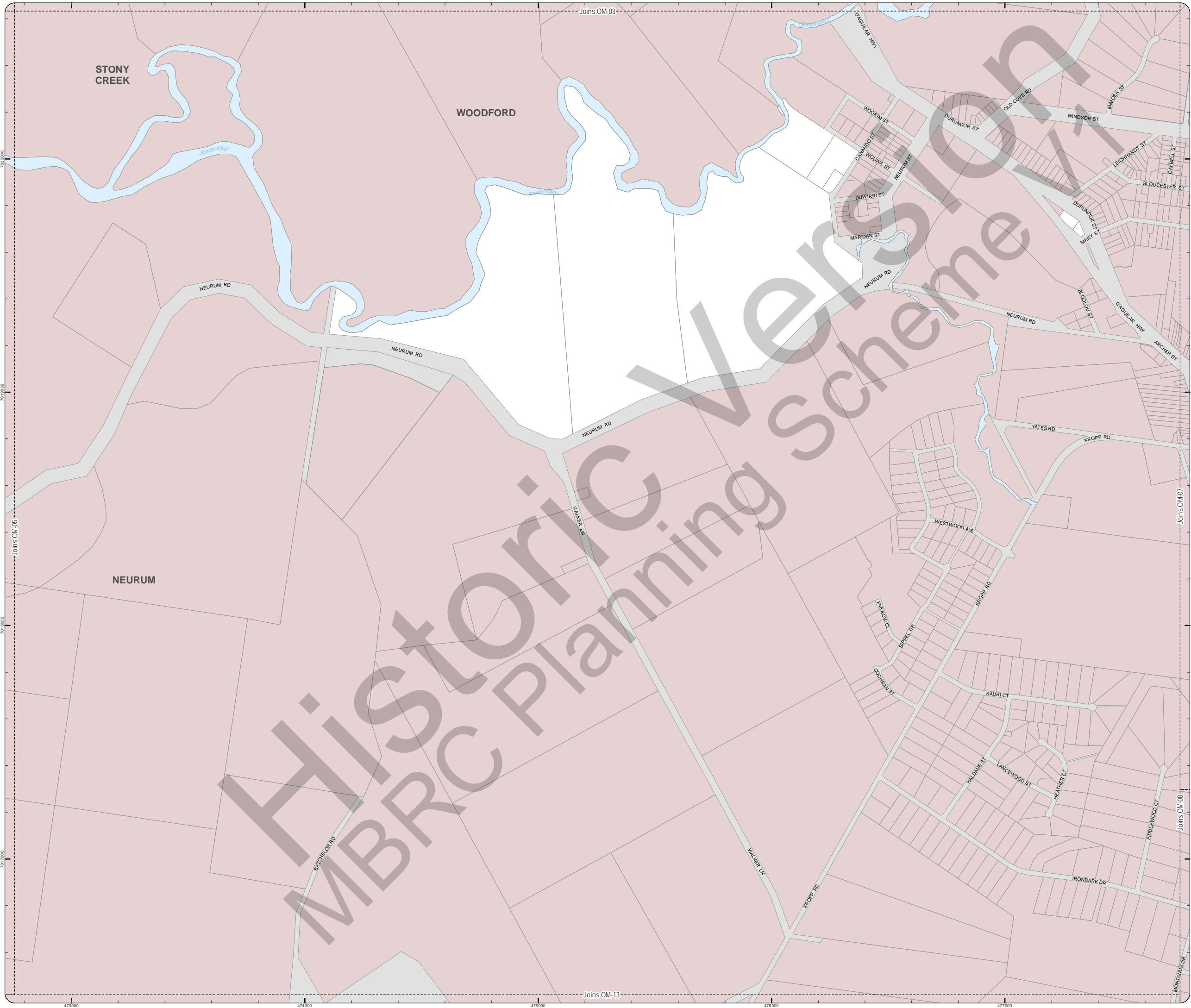
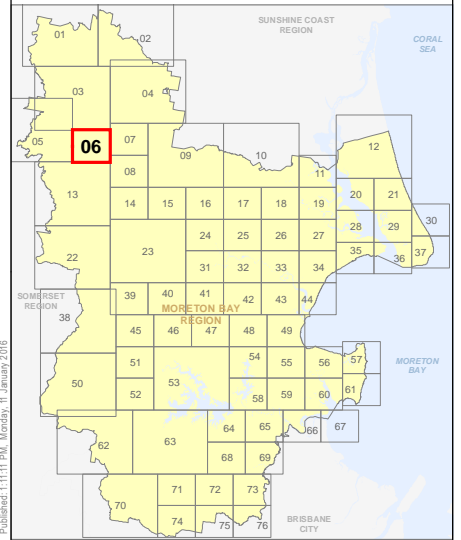
For further information regarding this overlay map, please refer to the Overlay information sheet on Council's website (www.moretonbay.qld.gov.au/mbrplanningscheme) or contact council on 3205 0555.

Effective from 1 February 2016



DISCLAIMER: Some of the information shown in this document has been provided to Council from external third parties. Council makes no representation and gives no warranty about the accuracy, reliability, completeness or suitability for any particular purpose of the information. Persons should not rely on the information shown in this document to make any decision with financial or legal implications and should instead rely on their own enquiries. To the full extent that it is able to do so in law, Council disclaims all liability (including liability in negligence) for all costs, losses and damages (including indirect and consequential costs, losses and damages) caused by or arising from anyone using or relying on the information shown in this document for any purpose whatsoever. © Copyright Moreton Bay Regional Council 2016

DCDB (Version Nov 2015) is reproduced with the permission of the State of Queensland.



PLANNING SCHEME
OVERLAY MAP - BUILDING HEIGHTS

- Property boundaries
- Building height exception
- Building heights**
 - Not Specified
 - Max 8.5m
 - Max 12m
 - Max 15m
 - Max 21m & Min 5m
 - Max 21m
 - Max 27m & Min 8.5m
 - Max 27m
 - Max 30m
 - Max 39m

Please read the following notes about this map:

This overlay map only affects your property if you wish to develop (e.g. change use, build or extend).

This map shows the height of buildings and structures supported by the planning scheme.

This overlay map assists with interpreting and applying development requirements throughout the planning scheme.

Refer to the relevant zone code, local plan code and development code for requirements associated with this overlay map.

For further information regarding this overlay map, please refer to the Overlay information sheet on Council's website (www.moretonbay.qld.gov.au/mbrplanningscheme) or contact council on 3205 0555.

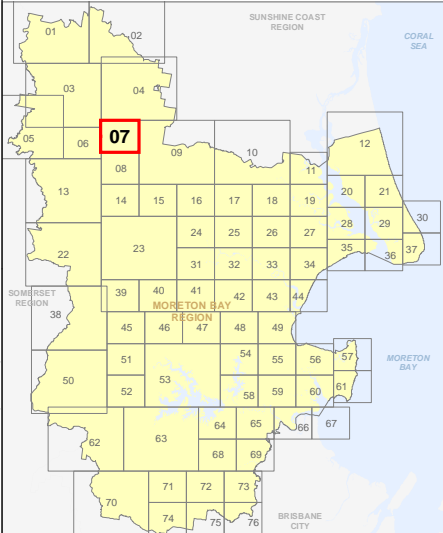
Effective from 1 February 2016

0 200 400 600 Metres

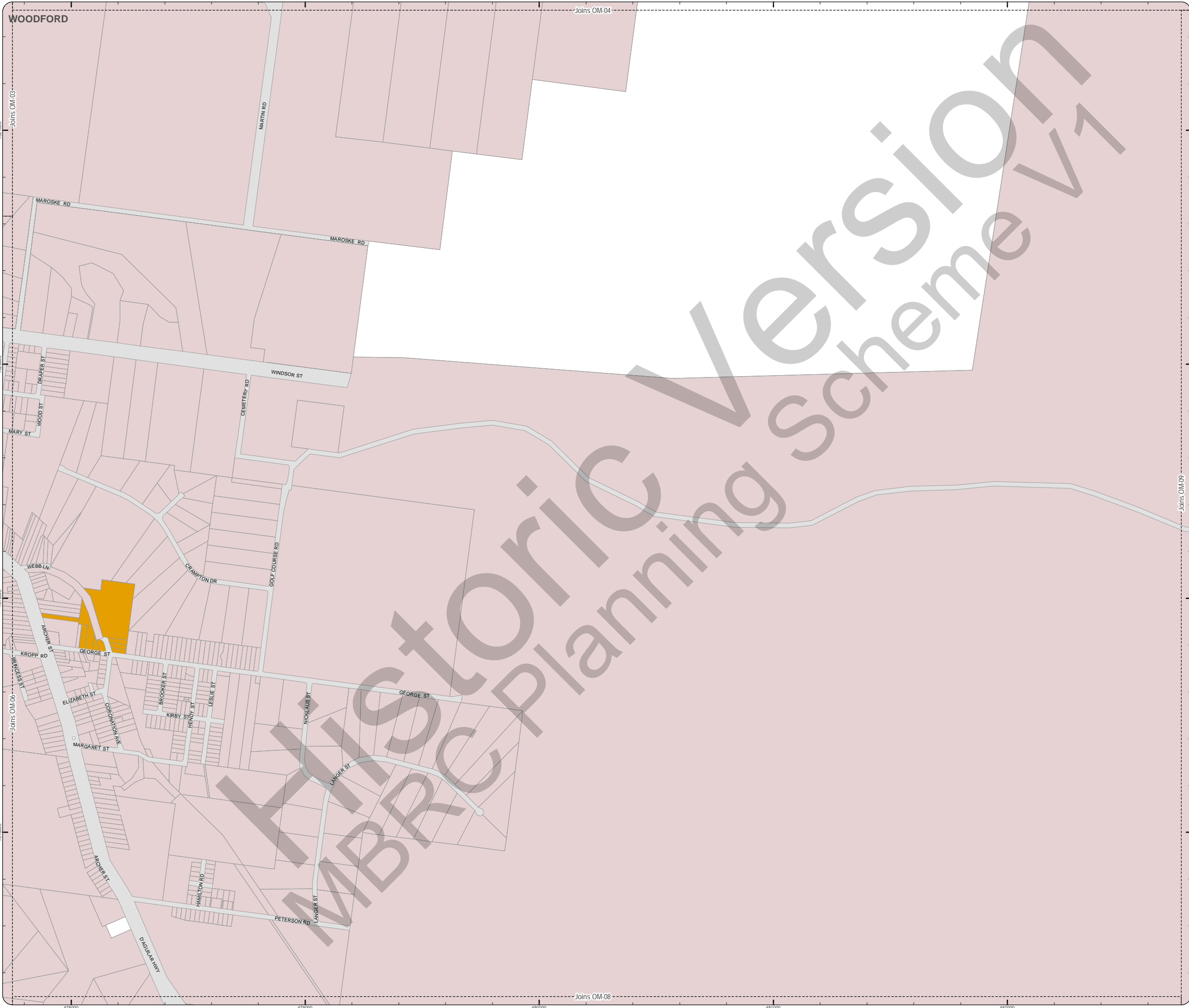
SCALE (A3): 1:15,000
DCDB Version: November 2015
Projection: Map Grid of Australia, Zone 56
Horizontal Datum: Geocentric Datum of Australia 1994

DISCLAIMER: Some of the information shown in this document has been provided to Council from external third parties. Council makes no representation and gives no warranty about the accuracy, reliability, completeness or suitability for any particular purpose of the information. Persons should not rely on the information shown in this document to make any decision with financial or legal implications and should instead rely on their own enquiries. To the full extent that it is able to do so in law, Council disclaims all liability (including liability in negligence) for all costs, losses and damages (including indirect and consequential costs, losses and damages) caused by or arising from anyone using or relying on the information shown in this document for any purpose whatsoever. © Copyright Moreton Bay Regional Council 2016

DCDB (Version Nov 2015) is reproduced with the permission of the State of Queensland.



OM-7 BH
Overlay Map



PLANNING SCHEME
OVERLAY MAP - BUILDING HEIGHTS

- Property boundaries
- Building height exception
- Building heights**
 - Not Specified
 - Max 8.5m
 - Max 12m
 - Max 15m
 - Max 21m & Min 5m
 - Max 21m
 - Max 27m & Min 8.5m
 - Max 27m
 - Max 30m
 - Max 39m

Please read the following notes about this map:

This overlay map only affects your property if you wish to develop (e.g. change use, build or extend).

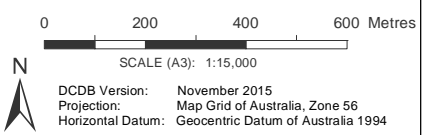
This map shows the height of buildings and structures supported by the planning scheme.

This overlay map assists with interpreting and applying development requirements throughout the planning scheme.

Refer to the relevant zone code, local plan code and development code for requirements associated with this overlay map.

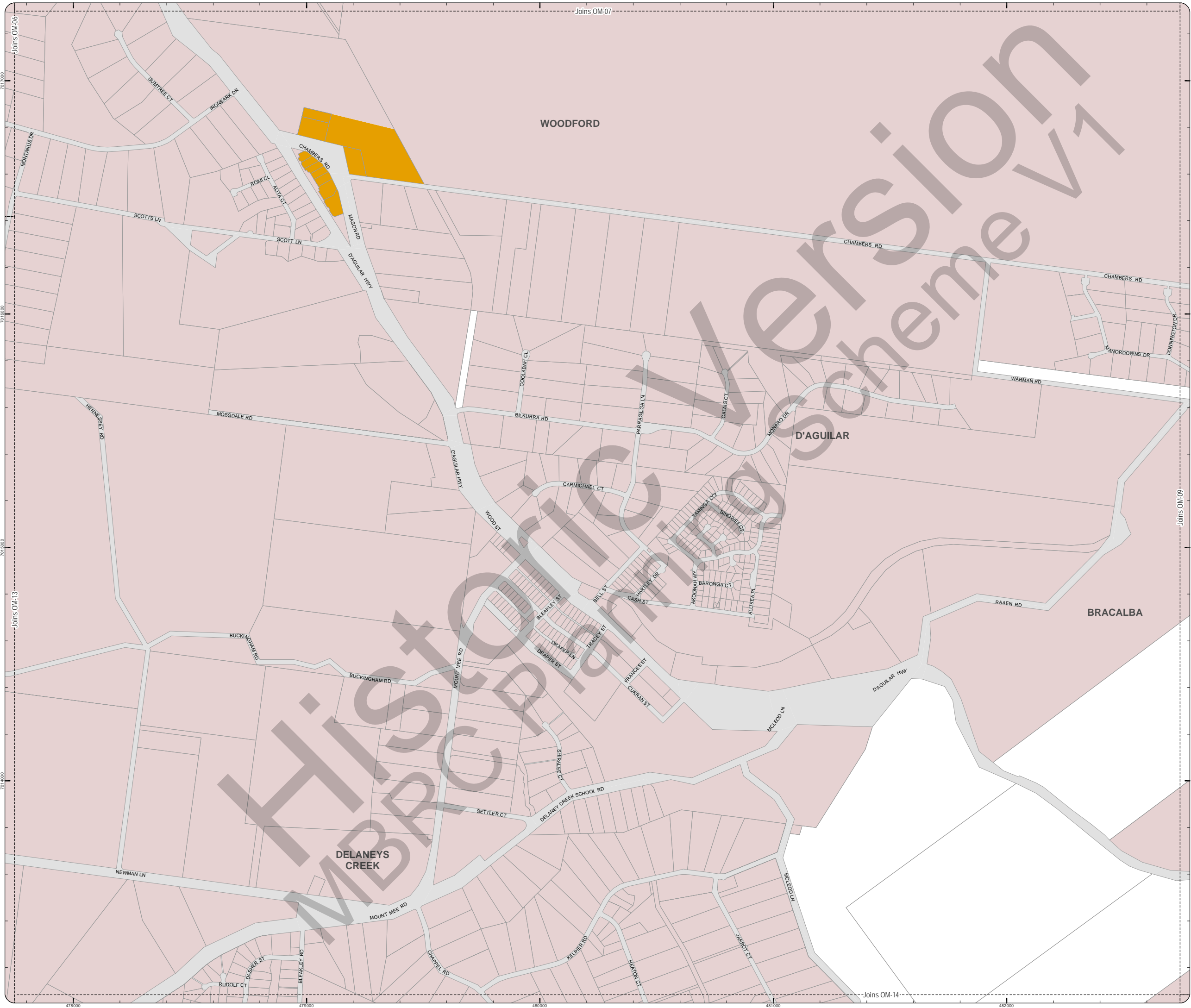
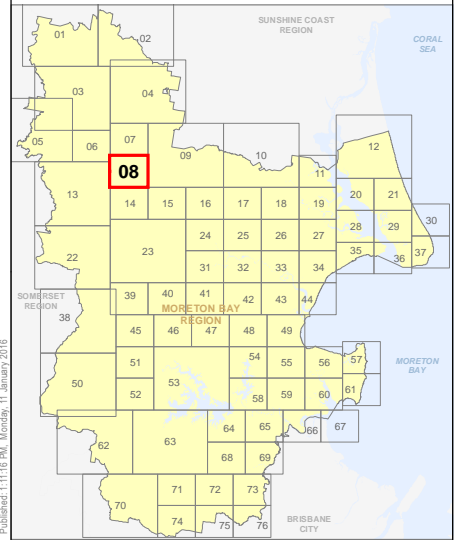
For further information regarding this overlay map, please refer to the Overlay information sheet on Council's website (www.moretonbay.qld.gov.au/mbrplanningscheme) or contact council on 3205 0555.

Effective from 1 February 2016



DISCLAIMER: Some of the information shown in this document has been provided to Council from external third parties. Council makes no representation and gives no warranty about the accuracy, reliability, completeness or suitability for any particular purpose of the information. Persons should not rely on the information shown in this document to make any decision with financial or legal implications and should instead rely on their own enquiries. To the full extent that it is able to do so in law, Council disclaims all liability (including liability in negligence) for all costs, losses and damages (including indirect and consequential costs, losses and damages) caused by or arising from anyone using or relying on the information shown in this document for any purpose whatsoever. © Copyright Moreton Bay Regional Council 2016

DCDB (Version Nov 2015) is reproduced with the permission of the State of Queensland.



PLANNING SCHEME
OVERLAY MAP - BUILDING HEIGHTS

- Property boundaries
- Building height exception
- Building heights**
 - Not Specified
 - Max 8.5m
 - Max 12m
 - Max 15m
 - Max 21m & Min 5m
 - Max 21m
 - Max 27m & Min 8.5m
 - Max 27m
 - Max 30m
 - Max 39m

Please read the following notes about this map:

This overlay map only affects your property if you wish to develop (e.g. change use, build or extend).

This map shows the height of buildings and structures supported by the planning scheme.

This overlay map assists with interpreting and applying development requirements throughout the planning scheme.

Refer to the relevant zone code, local plan code and development code for requirements associated with this overlay map.

For further information regarding this overlay map, please refer to the Overlay information sheet on Council's website (www.moretonbay.qld.gov.au/mbrcplanningscheme) or contact council on 3205 0555.

Effective from 1 February 2016

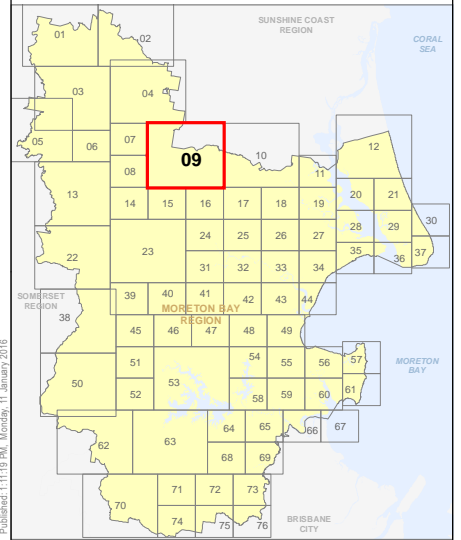


SCALE (A3): 1:30,000

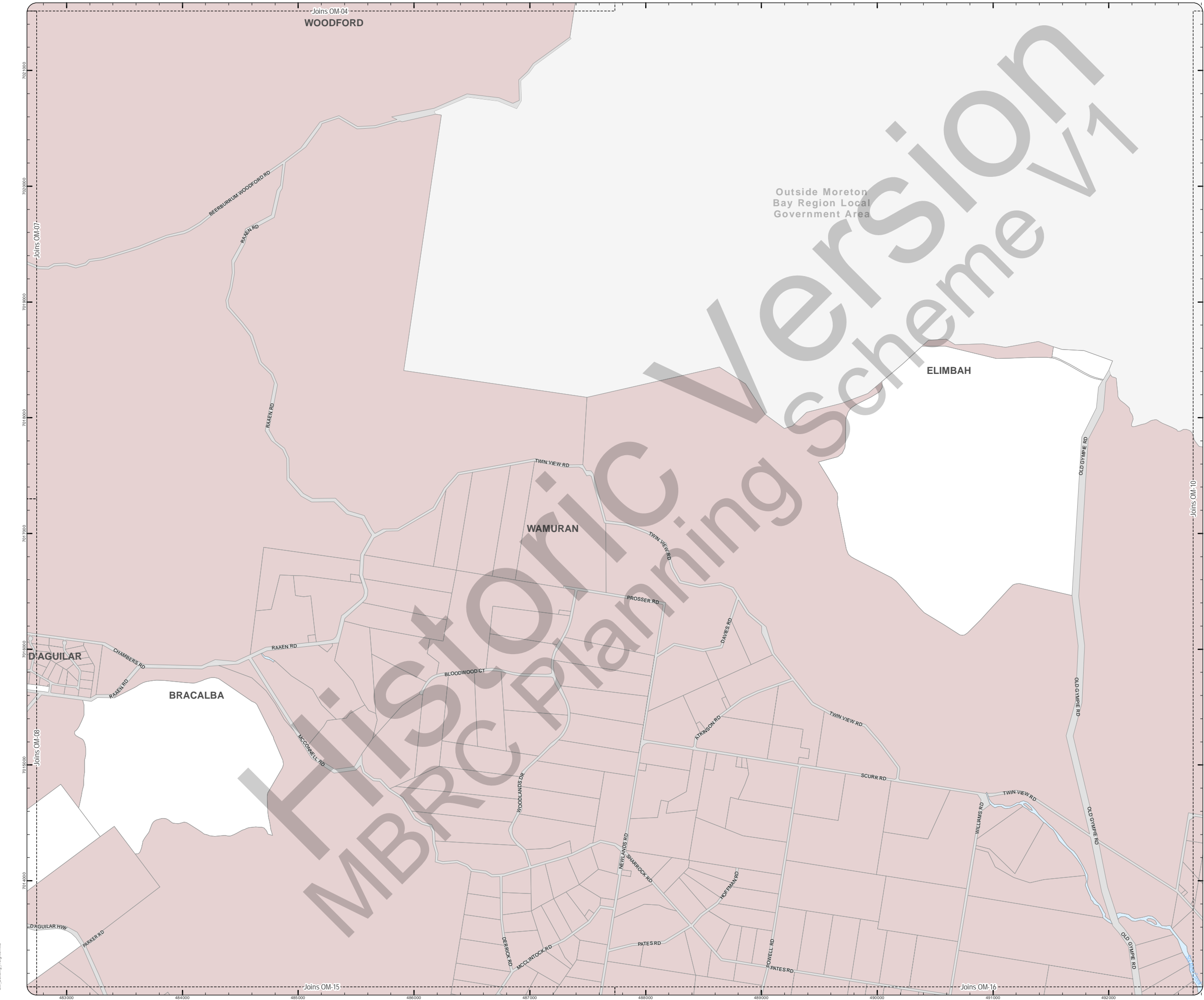
DCDB Version: November 2015
 Projection: Map Grid of Australia, Zone 56
 Horizontal Datum: Geocentric Datum of Australia 1994

DISCLAIMER: Some of the information shown in this document has been provided to Council from external third parties. Council makes no representation and gives no warranty about the accuracy, reliability, completeness or suitability for any particular purpose of the information. Persons should not rely on the information shown in this document to make any decision with financial or legal implications and should instead rely on their own enquiries. To the full extent that it is able to do so in law, Council disclaims all liability (including liability in negligence) for all costs, losses and damages (including indirect and consequential costs, losses and damages) caused by or arising from anyone using or relying on the information shown in this document for any purpose whatsoever. © Copyright Moreton Bay Regional Council 2016

DCDB (Version Nov 2015) is reproduced with the permission of the State of Queensland.



OM-9 BH
Overlay Map



PLANNING SCHEME
OVERLAY MAP - BUILDING HEIGHTS

- Property boundaries
- Building height exception
- Building heights**
 - Not Specified
 - Max 8.5m
 - Max 12m
 - Max 15m
 - Max 21m & Min 5m
 - Max 21m
 - Max 27m & Min 8.5m
 - Max 27m
 - Max 30m
 - Max 39m

Please read the following notes about this map:

This overlay map only affects your property if you wish to develop (e.g. change use, build or extend).

This map shows the height of buildings and structures supported by the planning scheme.

This overlay map assists with interpreting and applying development requirements throughout the planning scheme.

Refer to the relevant zone code, local plan code and development code for requirements associated with this overlay map.

For further information regarding this overlay map, please refer to the Overlay information sheet on Council's website (www.moretonbay.qld.gov.au/mbrcplanningscheme) or contact council on 3205 0555.

Effective from 1 February 2016

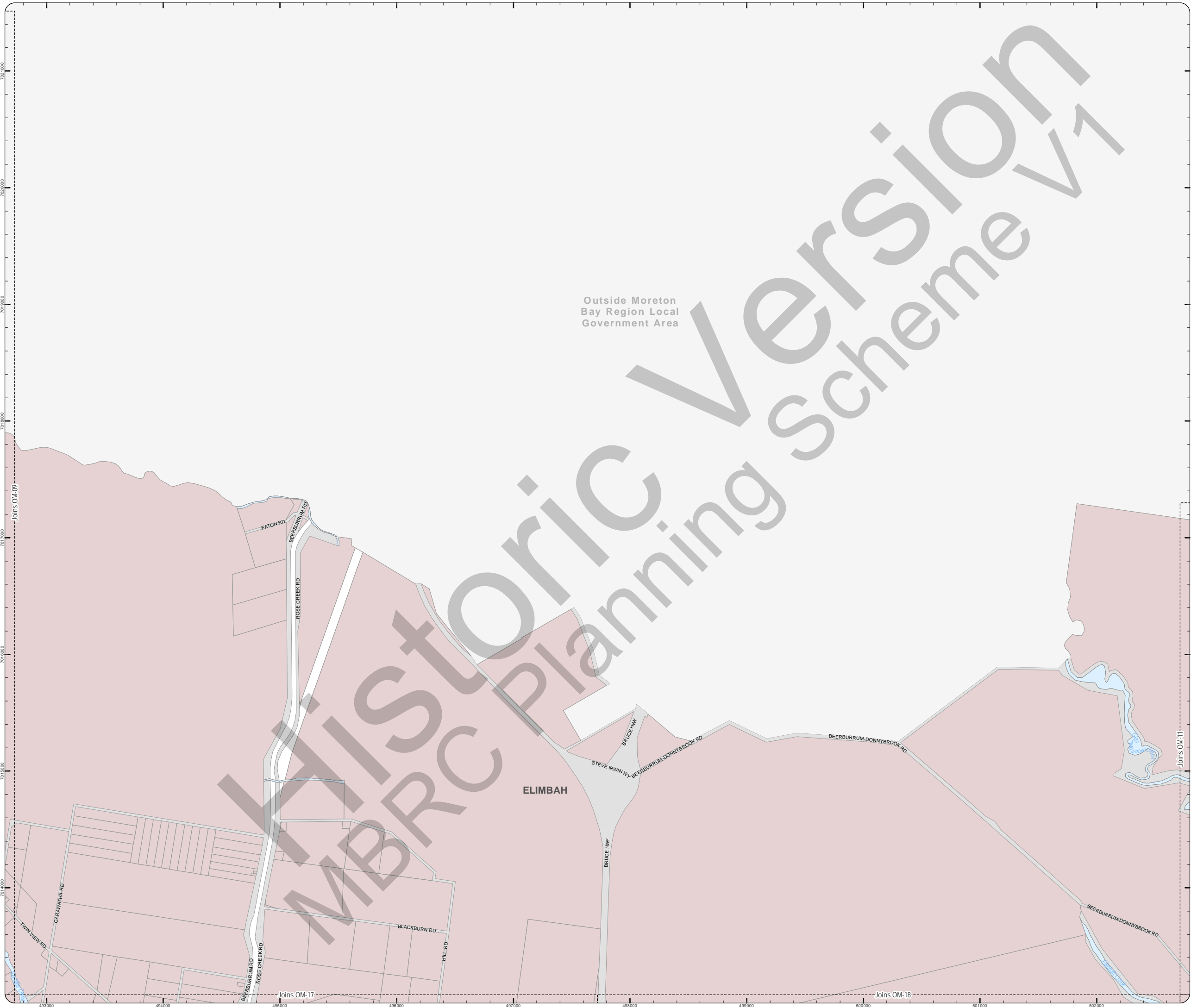
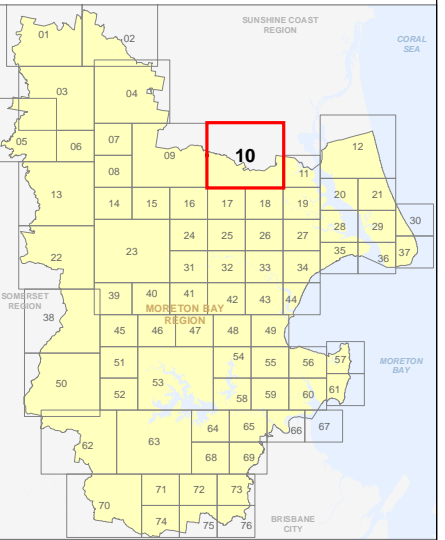
0 400 800 1,200 Metres

SCALE (A3): 1:30,000

DCDB Version: November 2015
Projection: Map Grid of Australia, Zone 56
Horizontal Datum: Geocentric Datum of Australia 1994

DISCLAIMER: Some of the information shown in this document has been provided to Council from external third parties. Council makes no representation and gives no warranty about the accuracy, reliability, completeness or suitability for any particular purpose of the information. Persons should not rely on the information shown in this document to make any decision with financial or legal implications and should instead rely on their own enquiries. To the full extent that it is able to do so in law, Council disclaims all liability (including liability in negligence) for all costs, losses and damages (including indirect and consequential costs, losses and damages) caused by or arising from anyone using or relying on the information shown in this document for any purpose whatsoever. © Copyright Moreton Bay Regional Council 2016

DCDB (Version Nov 2015) is reproduced with the permission of the State of Queensland.



**PLANNING SCHEME
OVERLAY MAP - BUILDING HEIGHTS**

- Property boundaries
- * Building height exception
- Building heights**
- Not Specified
- Max 8.5m
- Max 12m
- Max 15m
- Max 21m & Min 5m
- Max 21m
- Max 27m & Min 8.5m
- Max 27m
- Max 30m
- Max 39m

Please read the following notes about this map:

This overlay map only affects your property if you wish to develop (e.g. change use, build or extend).

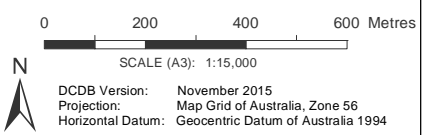
This map shows the height of buildings and structures supported by the planning scheme.

This overlay map assists with interpreting and applying development requirements throughout the planning scheme.

Refer to the relevant zone code, local plan code and development code for requirements associated with this overlay map.

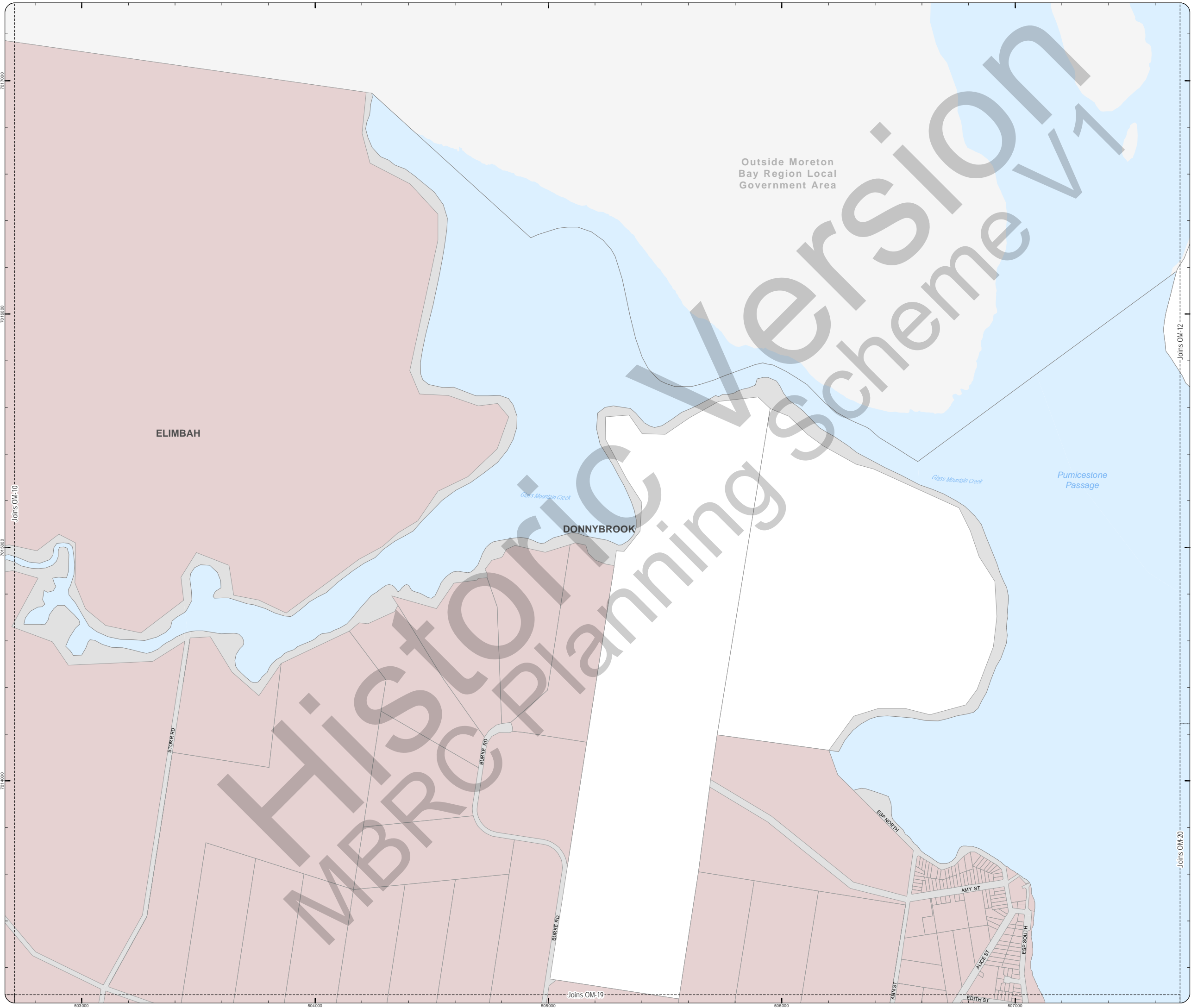
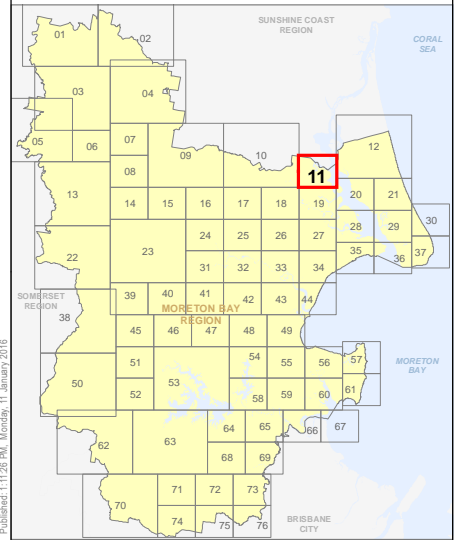
For further information regarding this overlay map, please refer to the Overlay information sheet on Council's website (www.moretonbay.qld.gov.au/mbrplanningscheme) or contact council on 3205 0555.

Effective from 1 February 2016



DISCLAIMER: Some of the information shown in this document has been provided to Council from external third parties. Council makes no representation and gives no warranty about the accuracy, reliability, completeness or suitability for any particular purpose of the information. Persons should not rely on the information shown in this document to make any decision with financial or legal implications and should instead rely on their own enquiries. To the full extent that it is able to do so in law, Council disclaims all liability (including liability in negligence) for all costs, losses and damages (including indirect and consequential costs, losses and damages) caused by or arising from anyone using or relying on the information shown in this document for any purpose whatsoever. © Copyright Moreton Bay Regional Council 2016

DCDB (Version Nov 2015) is reproduced with the permission of the State of Queensland.



PLANNING SCHEME
OVERLAY MAP - BUILDING HEIGHTS

-  Property boundaries
-  Building height exception
- Building heights**
-  Not Specified
-  Max 8.5m
-  Max 12m
-  Max 15m
-  Max 21m & Min 5m
-  Max 21m
-  Max 27m & Min 8.5m
-  Max 27m
-  Max 30m
-  Max 39m

Please read the following notes about this map:

This overlay map only affects your property if you wish to develop (e.g. change use, build or extend).

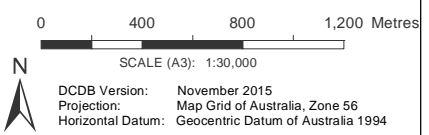
This map shows the height of buildings and structures supported by the planning scheme.

This overlay map assists with interpreting and applying development requirements throughout the planning scheme.

Refer to the relevant zone code, local plan code and development code for requirements associated with this overlay map.

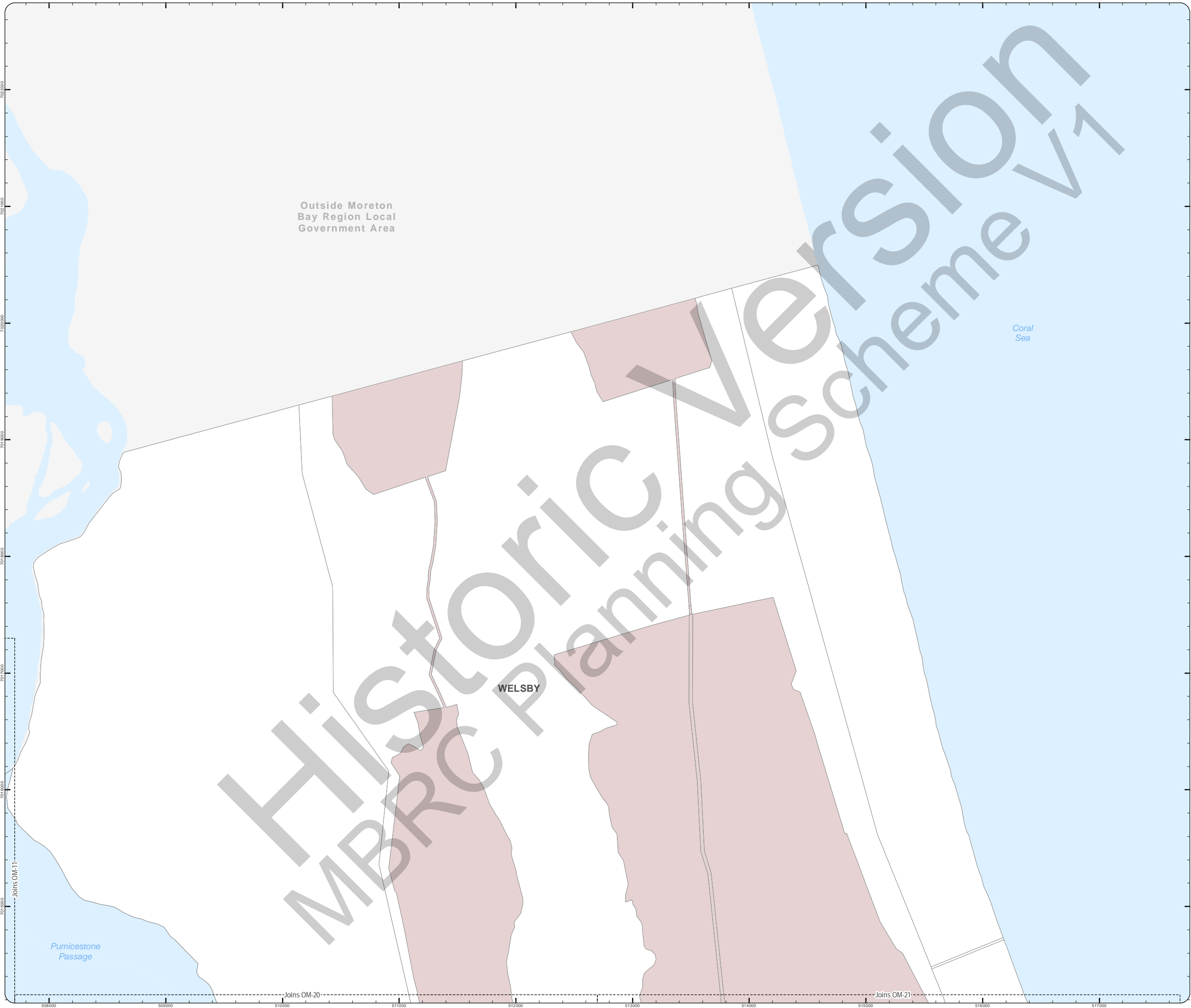
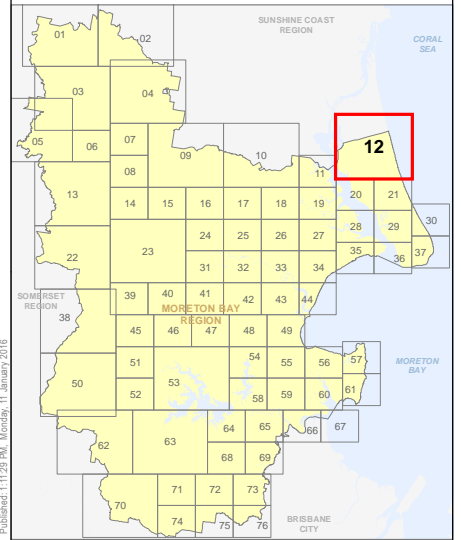
For further information regarding this overlay map, please refer to the Overlay information sheet on Council's website (www.moretonbay.qld.gov.au/mbrplanningscheme) or contact council on 3205 0555.

Effective from 1 February 2016



DISCLAIMER: Some of the information shown in this document has been provided to Council from external third parties. Council makes no representation and gives no warranty about the accuracy, reliability, completeness or suitability for any particular purpose of the information. Persons should not rely on the information shown in this document to make any decision with financial or legal implications and should instead rely on their own enquiries. To the full extent that it is able to do so in law, Council disclaims all liability (including liability in negligence) for all costs, losses and damages (including indirect and consequential costs, losses and damages) caused by or arising from anyone using or relying on the information shown in this document for any purpose whatsoever. © Copyright Moreton Bay Regional Council 2016

DCDB (Version Nov 2015) is reproduced with the permission of the State of Queensland.



**PLANNING SCHEME
OVERLAY MAP - BUILDING HEIGHTS**

- Property boundaries
- Building height exception
- Building heights**
 - Not Specified
 - Max 8.5m
 - Max 12m
 - Max 15m
 - Max 21m & Min 5m
 - Max 21m
 - Max 27m & Min 8.5m
 - Max 27m
 - Max 30m
 - Max 39m

Please read the following notes about this map:

This overlay map only affects your property if you wish to develop (e.g. change use, build or extend).

This map shows the height of buildings and structures supported by the planning scheme.

This overlay map assists with interpreting and applying development requirements throughout the planning scheme.

Refer to the relevant zone code, local plan code and development code for requirements associated with this overlay map.

For further information regarding this overlay map, please refer to the Overlay information sheet on Council's website (www.moretonbay.qld.gov.au/mbrplanningscheme) or contact council on 3205 0555.

Effective from 1 February 2016

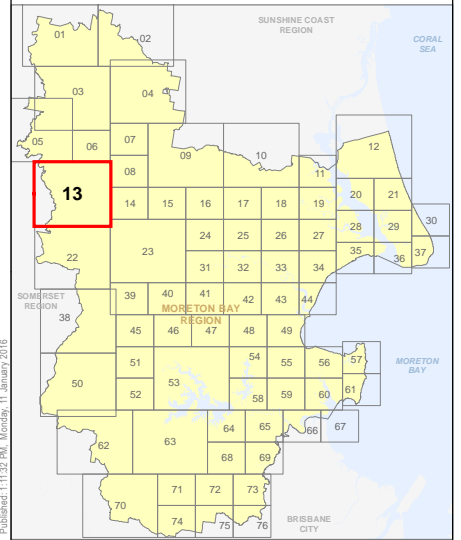


SCALE (A3): 1:30,000

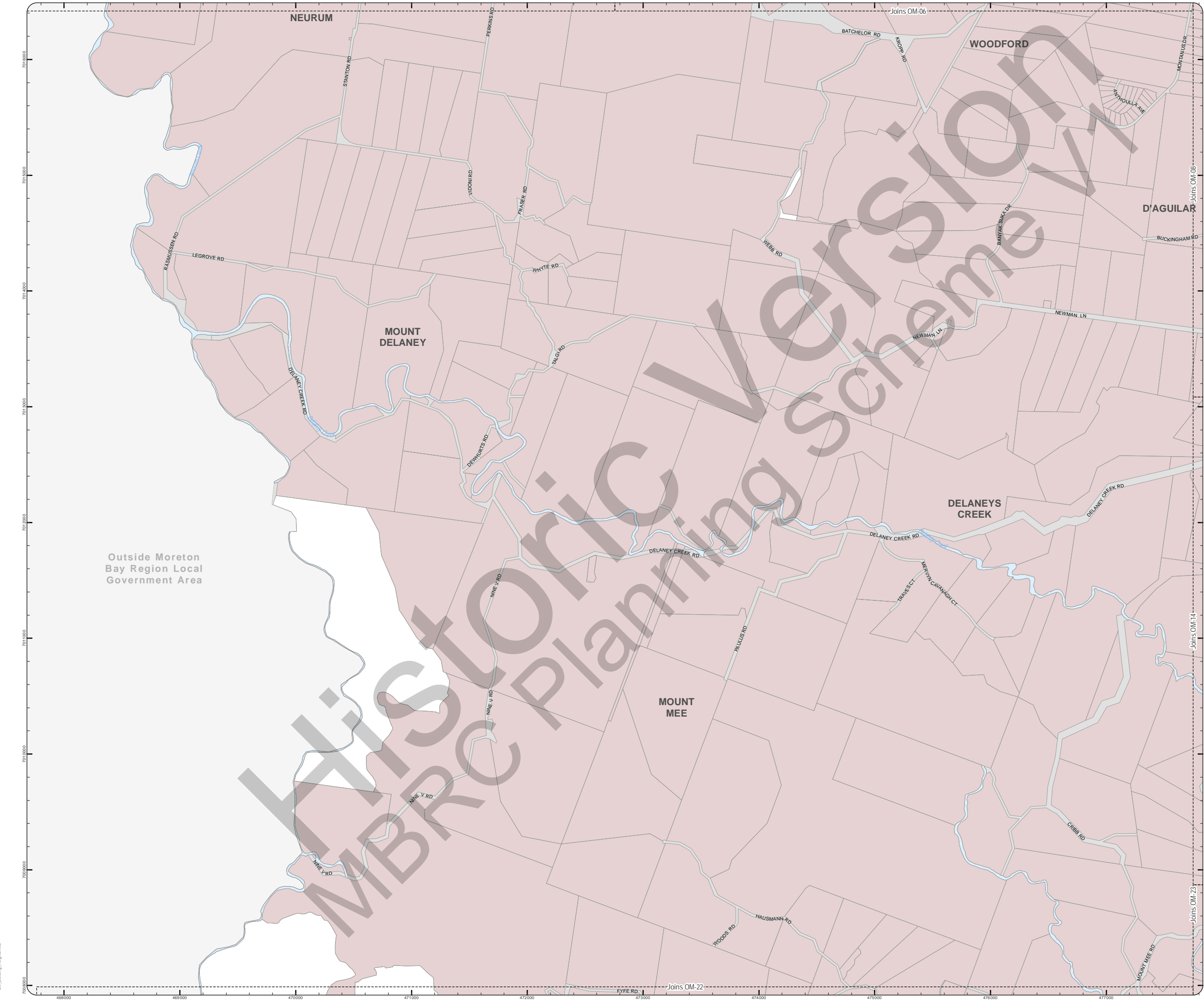
DCDB Version: November 2015
Projection: Map Grid of Australia, Zone 56
Horizontal Datum: Geocentric Datum of Australia 1994

DISCLAIMER: Some of the information shown in this document has been provided to Council from external third parties. Council makes no representation and gives no warranty about the accuracy, reliability, completeness or suitability for any particular purpose of the information. Persons should not rely on the information shown in this document to make any decision with financial or legal implications and should instead rely on their own enquiries. To the full extent that it is able to do so in law, Council disclaims all liability (including liability in negligence) for all costs, losses and damages (including indirect and consequential costs, losses and damages) caused by or arising from anyone using or relying on the information shown in this document for any purpose whatsoever. © Copyright Moreton Bay Regional Council 2016

DCDB (Version Nov 2015) is reproduced with the permission of the State of Queensland.



**OM-13 BH
Overlay Map**



**PLANNING SCHEME
OVERLAY MAP - BUILDING HEIGHTS**

- Property boundaries
- Building height exception
- Building heights**
 - Not Specified
 - Max 8.5m
 - Max 12m
 - Max 15m
 - Max 21m & Min 5m
 - Max 21m
 - Max 27m & Min 8.5m
 - Max 27m
 - Max 30m
 - Max 39m

Please read the following notes about this map:

This overlay map only affects your property if you wish to develop (e.g. change use, build or extend).

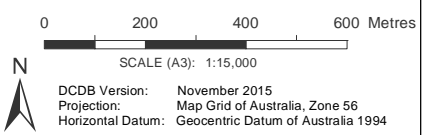
This map shows the height of buildings and structures supported by the planning scheme.

This overlay map assists with interpreting and applying development requirements throughout the planning scheme.

Refer to the relevant zone code, local plan code and development code for requirements associated with this overlay map.

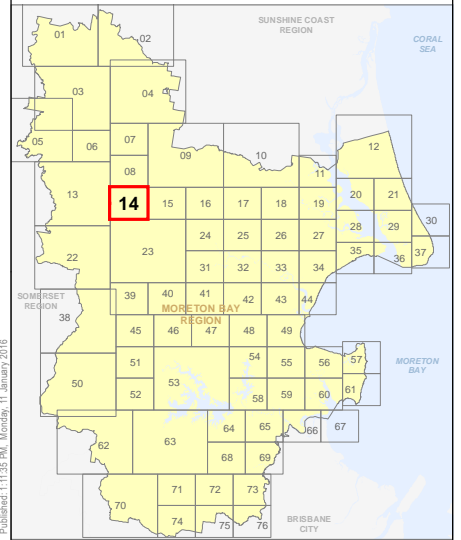
For further information regarding this overlay map, please refer to the Overlay information sheet on Council's website (www.moretonbay.qld.gov.au/mbrcplanningscheme) or contact council on 3205 0555.

Effective from 1 February 2016



DISCLAIMER: Some of the information shown in this document has been provided to Council from external third parties. Council makes no representation and gives no warranty about the accuracy, reliability, completeness or suitability for any particular purpose of the information. Persons should not rely on the information shown in this document to make any decision with financial or legal implications and should instead rely on their own enquiries. To the full extent that it is able to do so in law, Council disclaims all liability (including liability in negligence) for all costs, losses and damages (including indirect and consequential costs, losses and damages) caused by or arising from anyone using or relying on the information shown in this document for any purpose whatsoever. © Copyright Moreton Bay Regional Council 2016

DCDB (Version Nov 2015) is reproduced with the permission of the State of Queensland.



**PLANNING SCHEME
OVERLAY MAP - BUILDING HEIGHTS**

- Property boundaries
- Building height exception
- Building heights**
 - Not Specified
 - Max 8.5m
 - Max 12m
 - Max 15m
 - Max 21m & Min 5m
 - Max 21m
 - Max 27m & Min 8.5m
 - Max 27m
 - Max 30m
 - Max 39m

Please read the following notes about this map:

This overlay map only affects your property if you wish to develop (e.g. change use, build or extend).

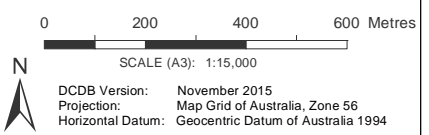
This map shows the height of buildings and structures supported by the planning scheme.

This overlay map assists with interpreting and applying development requirements throughout the planning scheme.

Refer to the relevant zone code, local plan code and development code for requirements associated with this overlay map.

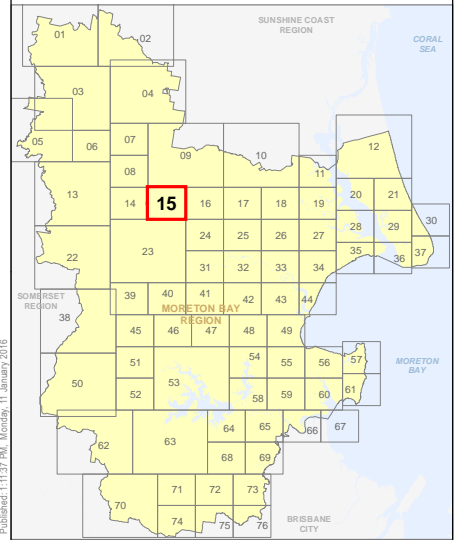
For further information regarding this overlay map, please refer to the Overlay information sheet on Council's website (www.moretonbay.qld.gov.au/mbrplanningscheme) or contact council on 3205 0555.

Effective from 1 February 2016



DISCLAIMER: Some of the information shown in this document has been provided to Council from external third parties. Council makes no representation and gives no warranty about the accuracy, reliability, completeness or suitability for any particular purpose of the information. Persons should not rely on the information shown in this document to make any decision with financial or legal implications and should instead rely on their own enquiries. To the full extent that it is able to do so in law, Council disclaims all liability (including liability in negligence) for all costs, losses and damages (including indirect and consequential costs, losses and damages) caused by or arising from anyone using or relying on the information shown in this document for any purpose whatsoever. © Copyright Moreton Bay Regional Council 2016

DCDB (Version Nov 2015) is reproduced with the permission of the State of Queensland.



**PLANNING SCHEME
OVERLAY MAP - BUILDING HEIGHTS**

- Property boundaries
- Building height exception
- Building heights**
 - Not Specified
 - Max 8.5m
 - Max 12m
 - Max 15m
 - Max 21m & Min 5m
 - Max 21m
 - Max 27m & Min 8.5m
 - Max 27m
 - Max 30m
 - Max 39m

Please read the following notes about this map:

This overlay map only affects your property if you wish to develop (e.g. change use, build or extend).

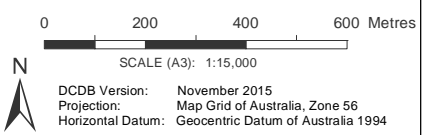
This map shows the height of buildings and structures supported by the planning scheme.

This overlay map assists with interpreting and applying development requirements throughout the planning scheme.

Refer to the relevant zone code, local plan code and development code for requirements associated with this overlay map.

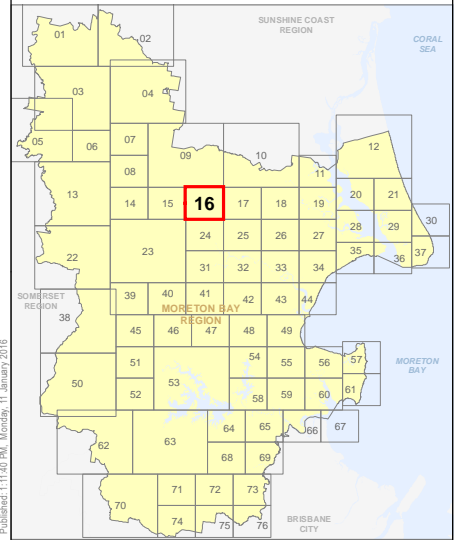
For further information regarding this overlay map, please refer to the Overlay information sheet on Council's website (www.moretonbay.qld.gov.au/mbrplanningscheme) or contact council on 3205 0555.

Effective from 1 February 2016



DISCLAIMER: Some of the information shown in this document has been provided to Council from external third parties. Council makes no representation and gives no warranty about the accuracy, reliability, completeness or suitability for any particular purpose of the information. Persons should not rely on the information shown in this document to make any decision with financial or legal implications and should instead rely on their own enquiries. To the full extent that it is able to do so in law, Council disclaims all liability (including liability in negligence) for all costs, losses and damages (including indirect and consequential costs, losses and damages) caused by or arising from anyone using or relying on the information shown in this document for any purpose whatsoever. © Copyright Moreton Bay Regional Council 2016

DCDB (Version Nov 2015) is reproduced with the permission of the State of Queensland.



PLANNING SCHEME
OVERLAY MAP - BUILDING HEIGHTS

- Property boundaries
- Building height exception
- Building heights**
 - Not Specified
 - Max 8.5m
 - Max 12m
 - Max 15m
 - Max 21m & Min 5m
 - Max 21m
 - Max 27m & Min 8.5m
 - Max 27m
 - Max 30m
 - Max 39m

Please read the following notes about this map:

This overlay map only affects your property if you wish to develop (e.g. change use, build or extend).

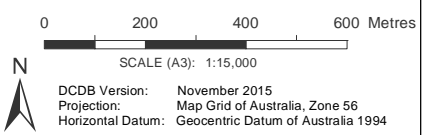
This map shows the height of buildings and structures supported by the planning scheme.

This overlay map assists with interpreting and applying development requirements throughout the planning scheme.

Refer to the relevant zone code, local plan code and development code for requirements associated with this overlay map.

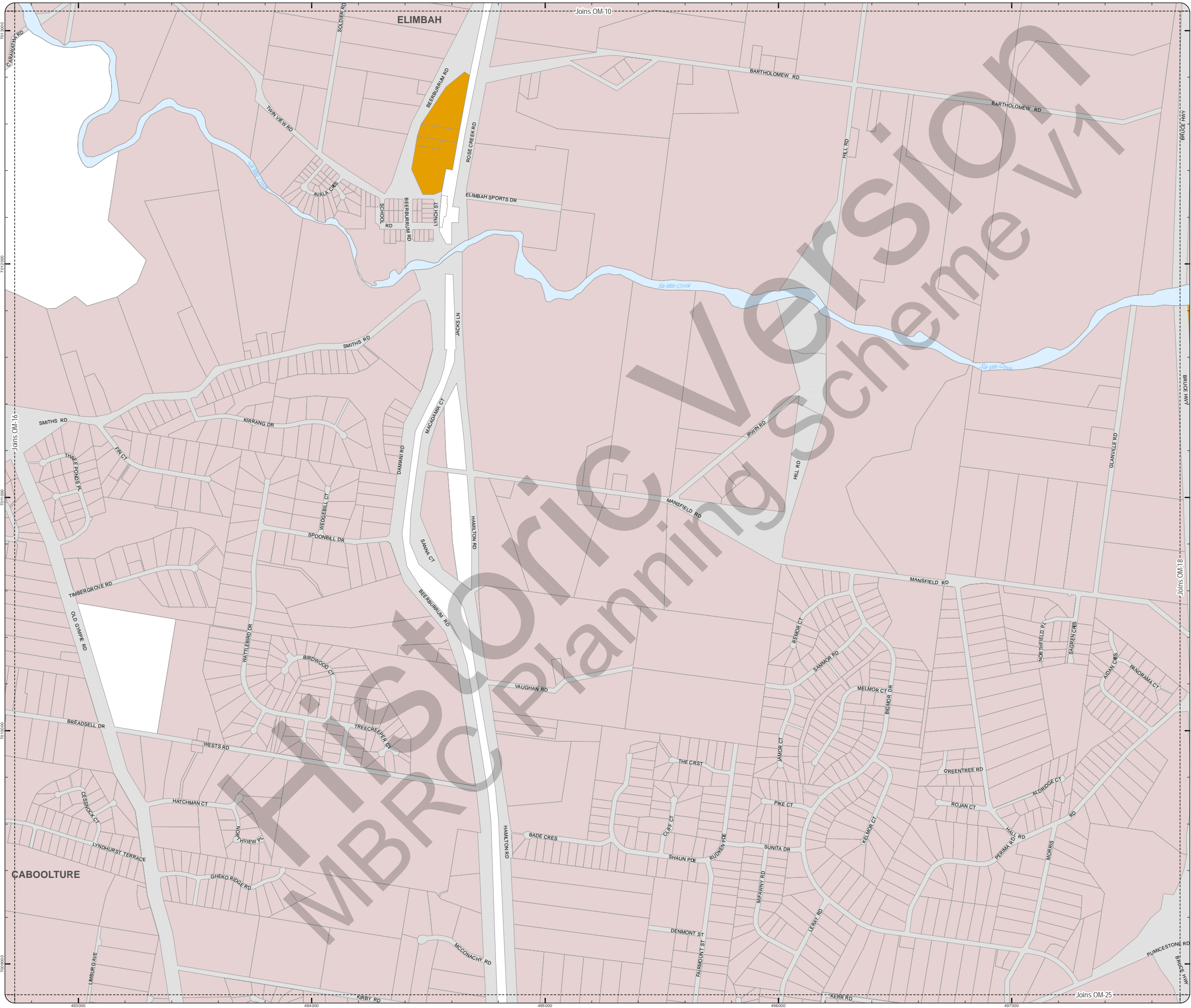
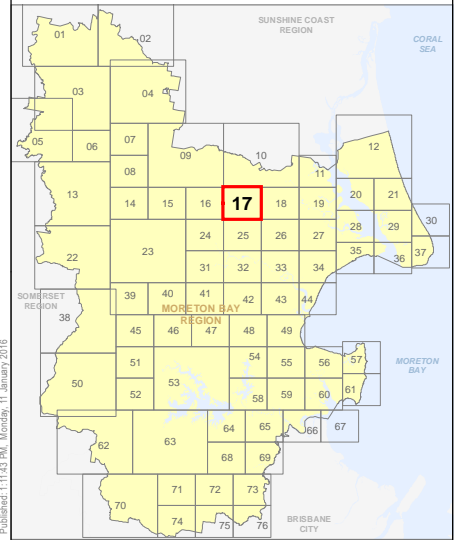
For further information regarding this overlay map, please refer to the Overlay information sheet on Council's website (www.moretonbay.qld.gov.au/mbrplanningscheme) or contact council on 3205 0555.

Effective from 1 February 2016



DISCLAIMER: Some of the information shown in this document has been provided to Council from external third parties. Council makes no representation and gives no warranty about the accuracy, reliability, completeness or suitability for any particular purpose of the information. Persons should not rely on the information shown in this document to make any decision with financial or legal implications and should instead rely on their own enquiries. To the full extent that it is able to do so in law, Council disclaims all liability (including liability in negligence) for all costs, losses and damages (including indirect and consequential costs, losses and damages) caused by or arising from anyone using or relying on the information shown in this document for any purpose whatsoever. © Copyright Moreton Bay Regional Council 2016

DCDB (Version Nov 2015) is reproduced with the permission of the State of Queensland.



**PLANNING SCHEME
OVERLAY MAP - BUILDING HEIGHTS**

- Property boundaries
- Building height exception
- Building heights**
 - Not Specified
 - Max 8.5m
 - Max 12m
 - Max 15m
 - Max 21m & Min 5m
 - Max 21m
 - Max 27m & Min 8.5m
 - Max 27m
 - Max 30m
 - Max 39m

Please read the following notes about this map:

This overlay map only affects your property if you wish to develop (e.g. change use, build or extend).

This map shows the height of buildings and structures supported by the planning scheme.

This overlay map assists with interpreting and applying development requirements throughout the planning scheme.

Refer to the relevant zone code, local plan code and development code for requirements associated with this overlay map.

For further information regarding this overlay map, please refer to the Overlay information sheet on Council's website (www.moretonbay.qld.gov.au/mbrplanningscheme) or contact council on 3205 0555.

Effective from 1 February 2016

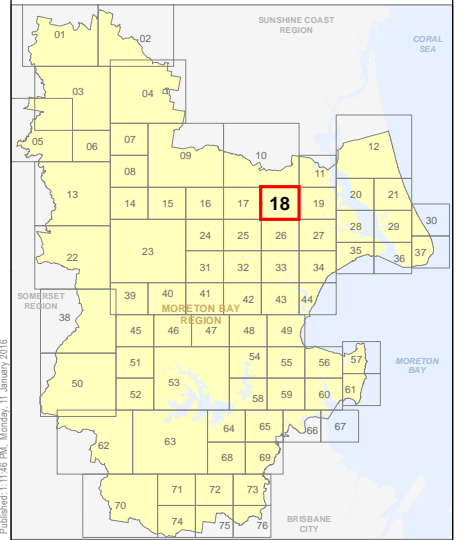
0 200 400 600 Metres

SCALE (A3): 1:15,000

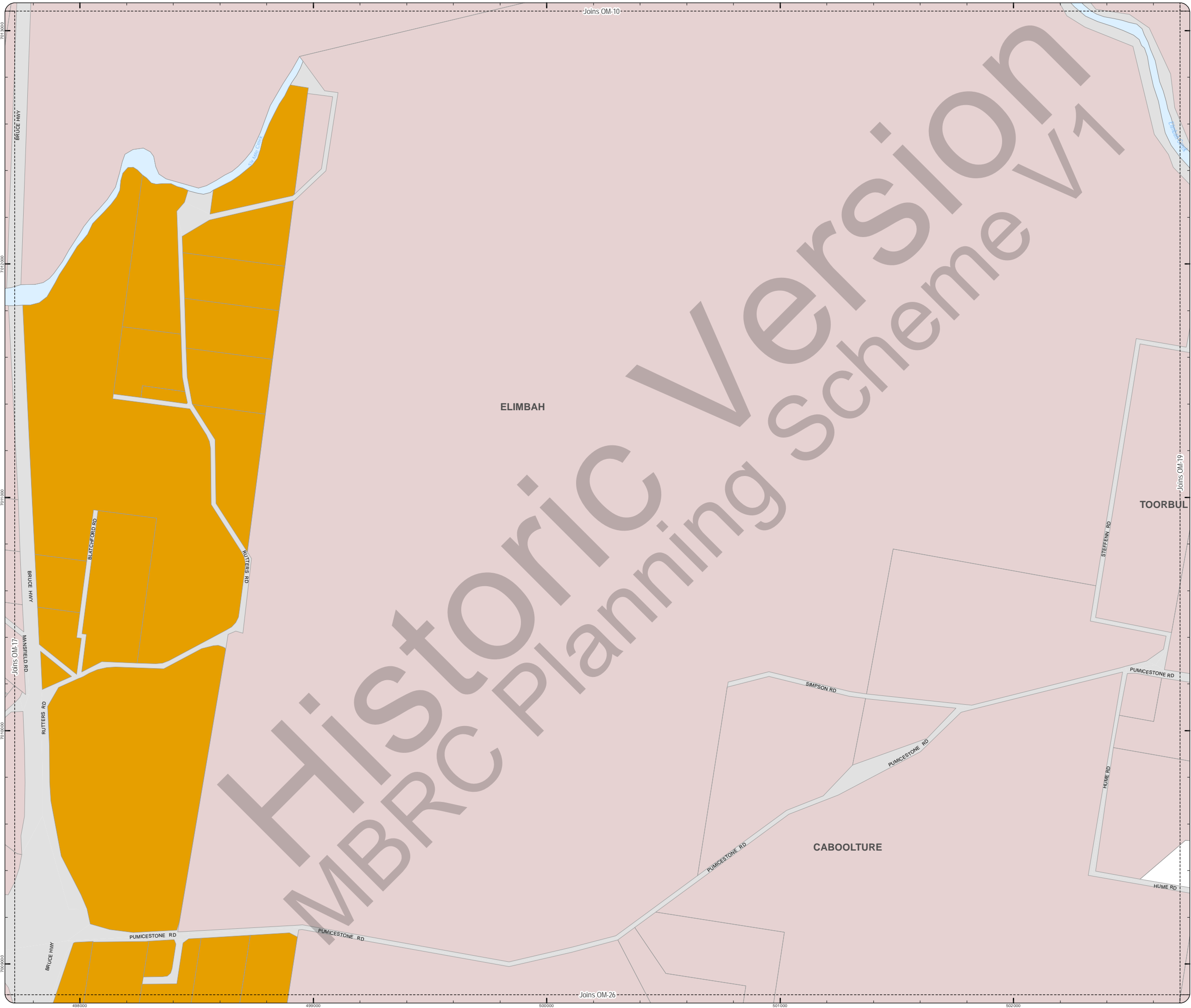
DCDB Version: November 2015
 Projection: Map Grid of Australia, Zone 56
 Horizontal Datum: Geocentric Datum of Australia 1994

DISCLAIMER: Some of the information shown in this document has been provided to Council from external third parties. Council makes no representation and gives no warranty about the accuracy, reliability, completeness or suitability for any particular purpose of the information. Persons should not rely on the information shown in this document to make any decision with financial or legal implications and should instead rely on their own enquiries. To the full extent that it is able to do so in law, Council disclaims all liability (including liability in negligence) for all costs, losses and damages (including indirect and consequential costs, losses and damages) caused by or arising from anyone using or relying on the information shown in this document for any purpose whatsoever. © Copyright Moreton Bay Regional Council 2016

DCDB (Version Nov 2015) is reproduced with the permission of the State of Queensland.



**OM-18 BH
Overlay Map**



**PLANNING SCHEME
OVERLAY MAP - BUILDING HEIGHTS**

- Property boundaries
- Building height exception
- Building heights**
 - Not Specified
 - Max 8.5m
 - Max 12m
 - Max 15m
 - Max 21m & Min 5m
 - Max 21m
 - Max 27m & Min 8.5m
 - Max 27m
 - Max 30m
 - Max 39m

Please read the following notes about this map:

This overlay map only affects your property if you wish to develop (e.g. change use, build or extend).

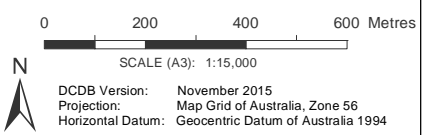
This map shows the height of buildings and structures supported by the planning scheme.

This overlay map assists with interpreting and applying development requirements throughout the planning scheme.

Refer to the relevant zone code, local plan code and development code for requirements associated with this overlay map.

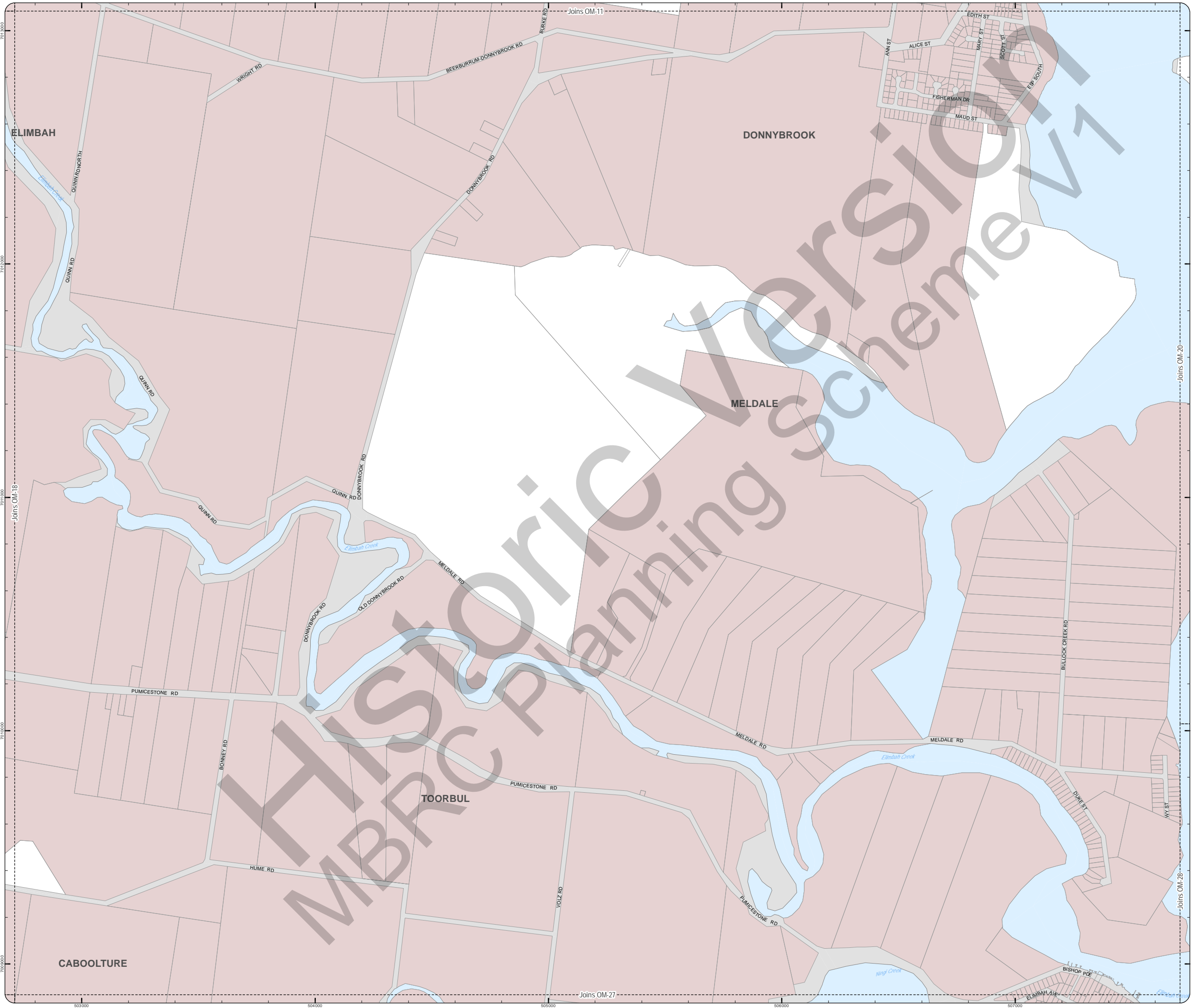
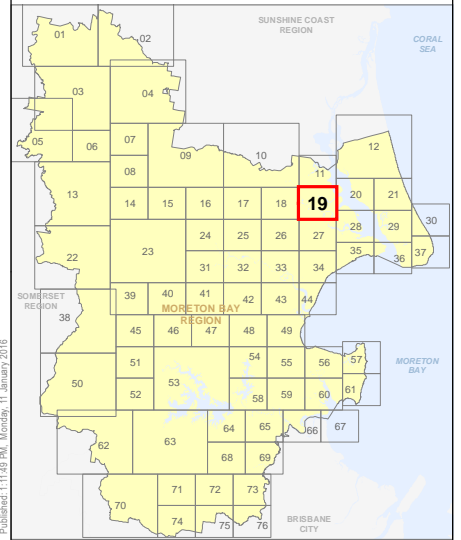
For further information regarding this overlay map, please refer to the Overlay information sheet on Council's website (www.moretonbay.qld.gov.au/mbrplanningscheme) or contact council on 3205 0555.

Effective from 1 February 2016



DISCLAIMER: Some of the information shown in this document has been provided to Council from external third parties. Council makes no representation and gives no warranty about the accuracy, reliability, completeness or suitability for any particular purpose of the information. Persons should not rely on the information shown in this document to make any decision with financial or legal implications and should instead rely on their own enquiries. To the full extent that it is able to do so in law, Council disclaims all liability (including liability in negligence) for all costs, losses and damages (including indirect and consequential costs, losses and damages) caused by or arising from anyone using or relying on the information shown in this document for any purpose whatsoever. © Copyright Moreton Bay Regional Council 2016

DCDB (Version Nov 2015) is reproduced with the permission of the State of Queensland.



**PLANNING SCHEME
OVERLAY MAP - BUILDING HEIGHTS**

- Property boundaries
- Building height exception
- Building heights**
 - Not Specified
 - Max 8.5m
 - Max 12m
 - Max 15m
 - Max 21m & Min 5m
 - Max 21m
 - Max 27m & Min 8.5m
 - Max 27m
 - Max 30m
 - Max 39m

Please read the following notes about this map:

This overlay map only affects your property if you wish to develop (e.g. change use, build or extend).

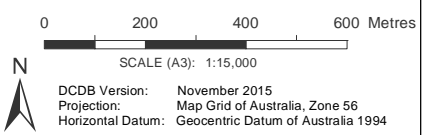
This map shows the height of buildings and structures supported by the planning scheme.

This overlay map assists with interpreting and applying development requirements throughout the planning scheme.

Refer to the relevant zone code, local plan code and development code for requirements associated with this overlay map.

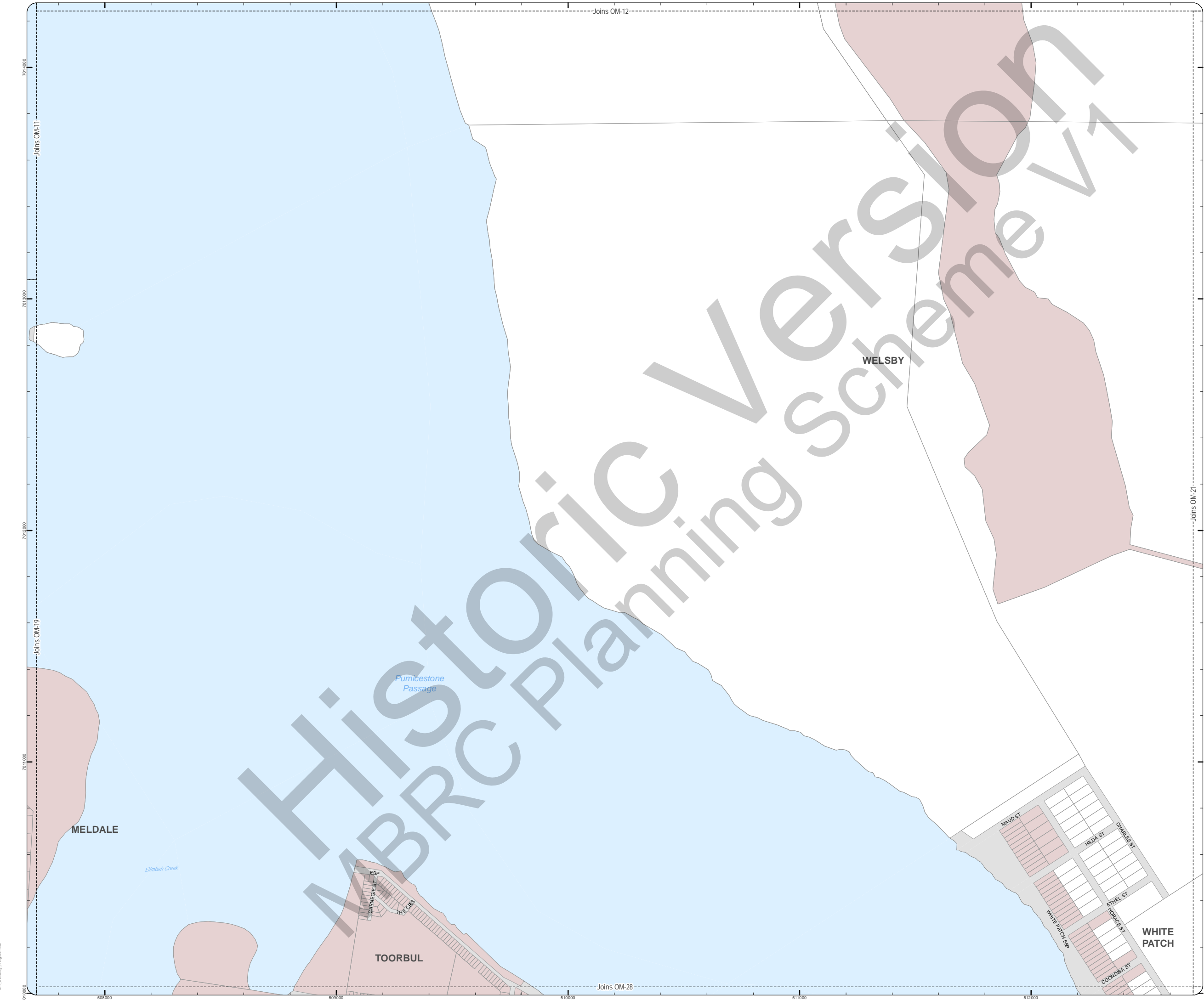
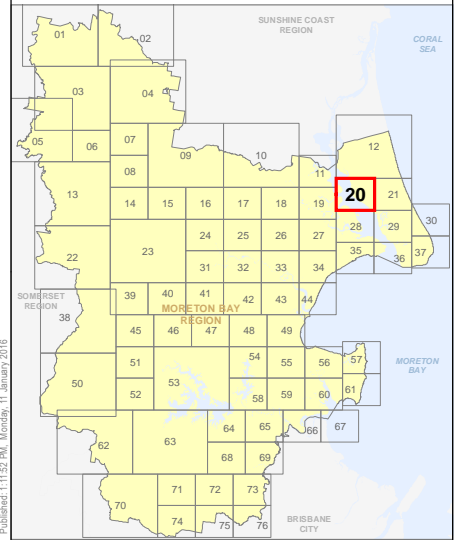
For further information regarding this overlay map, please refer to the Overlay information sheet on Council's website (www.moretonbay.qld.gov.au/mbrplanningscheme) or contact council on 3205 0555.

Effective from 1 February 2016



DISCLAIMER: Some of the information shown in this document has been provided to Council from external third parties. Council makes no representation and gives no warranty about the accuracy, reliability, completeness or suitability for any particular purpose of the information. Persons should not rely on the information shown in this document to make any decision with financial or legal implications and should instead rely on their own enquiries. To the full extent that it is able to do so in law, Council disclaims all liability (including liability in negligence) for all costs, losses and damages (including indirect and consequential costs, losses and damages) caused by or arising from anyone using or relying on the information shown in this document for any purpose whatsoever. © Copyright Moreton Bay Regional Council 2016

DCDB (Version Nov 2015) is reproduced with the permission of the State of Queensland.



PLANNING SCHEME
OVERLAY MAP - BUILDING HEIGHTS

- Property boundaries
- Building height exception
- Building heights**
 - Not Specified
 - Max 8.5m
 - Max 12m
 - Max 15m
 - Max 21m & Min 5m
 - Max 21m
 - Max 27m & Min 8.5m
 - Max 27m
 - Max 30m
 - Max 39m

Please read the following notes about this map:

This overlay map only affects your property if you wish to develop (e.g. change use, build or extend).

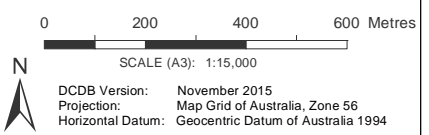
This map shows the height of buildings and structures supported by the planning scheme.

This overlay map assists with interpreting and applying development requirements throughout the planning scheme.

Refer to the relevant zone code, local plan code and development code for requirements associated with this overlay map.

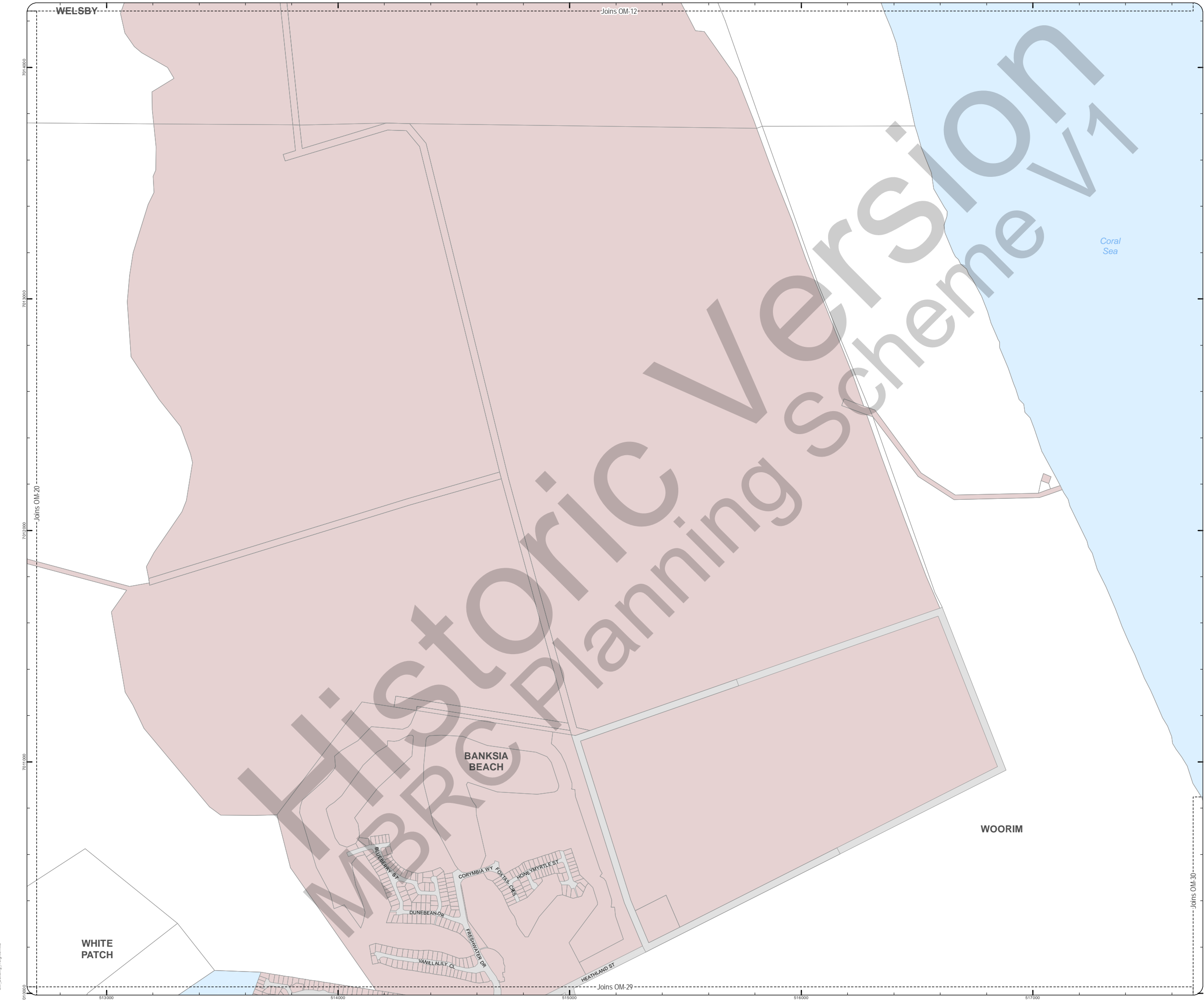
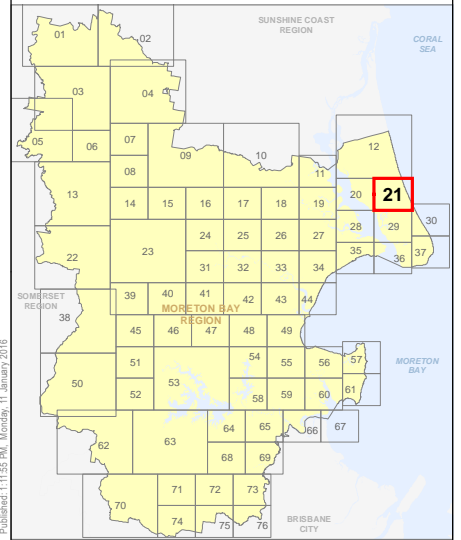
For further information regarding this overlay map, please refer to the Overlay information sheet on Council's website (www.moretonbay.qld.gov.au/mbrplanningscheme) or contact council on 3205 0555.

Effective from 1 February 2016



DISCLAIMER: Some of the information shown in this document has been provided to Council from external third parties. Council makes no representation and gives no warranty about the accuracy, reliability, completeness or suitability for any particular purpose of the information. Persons should not rely on the information shown in this document to make any decision with financial or legal implications and should instead rely on their own enquiries. To the full extent that it is able to do so in law, Council disclaims all liability (including liability in negligence) for all costs, losses and damages (including indirect and consequential costs, losses and damages) caused by or arising from anyone using or relying on the information shown in this document for any purpose whatsoever. © Copyright Moreton Bay Regional Council 2016

DCDB (Version Nov 2015) is reproduced with the permission of the State of Queensland.



**PLANNING SCHEME
OVERLAY MAP - BUILDING HEIGHTS**

- Property boundaries
- Building height exception
- Building heights**
 - Not Specified
 - Max 8.5m
 - Max 12m
 - Max 15m
 - Max 21m & Min 5m
 - Max 21m
 - Max 27m & Min 8.5m
 - Max 27m
 - Max 30m
 - Max 39m

Please read the following notes about this map:

This overlay map only affects your property if you wish to develop (e.g. change use, build or extend).

This map shows the height of buildings and structures supported by the planning scheme.

This overlay map assists with interpreting and applying development requirements throughout the planning scheme.

Refer to the relevant zone code, local plan code and development code for requirements associated with this overlay map.

For further information regarding this overlay map, please refer to the Overlay information sheet on Council's website (www.moretonbay.qld.gov.au/mbrplanningscheme) or contact council on 3205 0555.

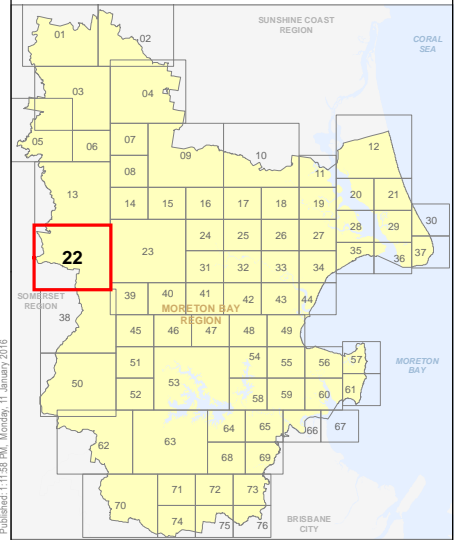
Effective from 1 February 2016



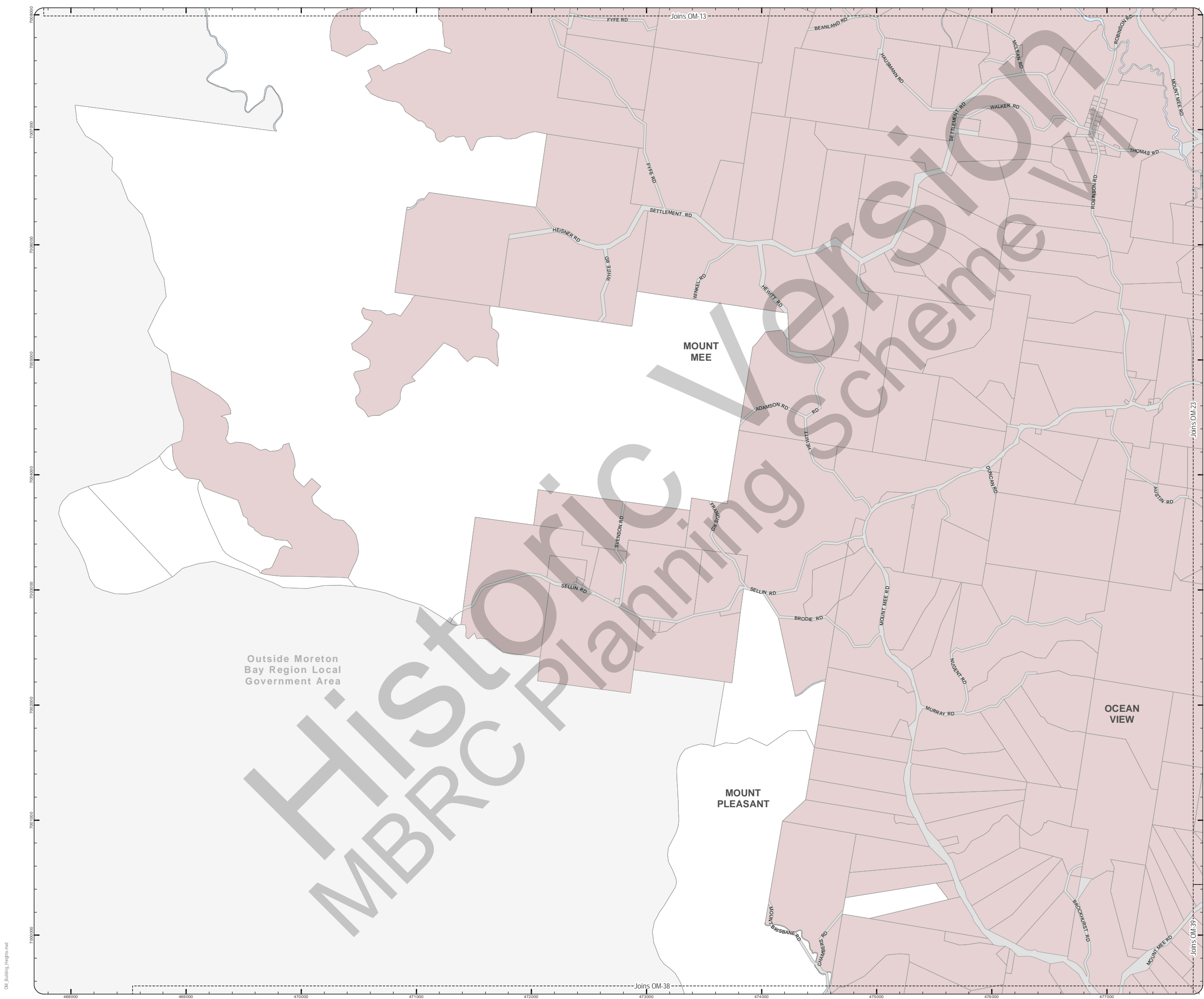
DCDB Version: November 2015
 Projection: Map Grid of Australia, Zone 56
 Horizontal Datum: Geocentric Datum of Australia 1994

DISCLAIMER: Some of the information shown in this document has been provided to Council from external third parties. Council makes no representation and gives no warranty about the accuracy, reliability, completeness or suitability for any particular purpose of the information. Persons should not rely on the information shown in this document to make any decision with financial or legal implications and should instead rely on their own enquiries. To the full extent that it is able to do so in law, Council disclaims all liability (including liability in negligence) for all costs, losses and damages (including indirect and consequential costs, losses and damages) caused by or arising from anyone using or relying on the information shown in this document for any purpose whatsoever. © Copyright Moreton Bay Regional Council 2016

DCDB (Version Nov 2015) is reproduced with the permission of the State of Queensland.



**OM-22 BH
Overlay Map**



**PLANNING SCHEME
OVERLAY MAP - BUILDING HEIGHTS**

- Property boundaries
- Building height exception
- Building heights**
 - Not Specified
 - Max 8.5m
 - Max 12m
 - Max 15m
 - Max 21m & Min 5m
 - Max 21m
 - Max 27m & Min 8.5m
 - Max 27m
 - Max 30m
 - Max 39m

Please read the following notes about this map:

This overlay map only affects your property if you wish to develop (e.g. change use, build or extend).

This map shows the height of buildings and structures supported by the planning scheme.

This overlay map assists with interpreting and applying development requirements throughout the planning scheme.

Refer to the relevant zone code, local plan code and development code for requirements associated with this overlay map.

For further information regarding this overlay map, please refer to the Overlay information sheet on Council's website (www.moretonbay.qld.gov.au/mbrplanningscheme) or contact council on 3205 0555.

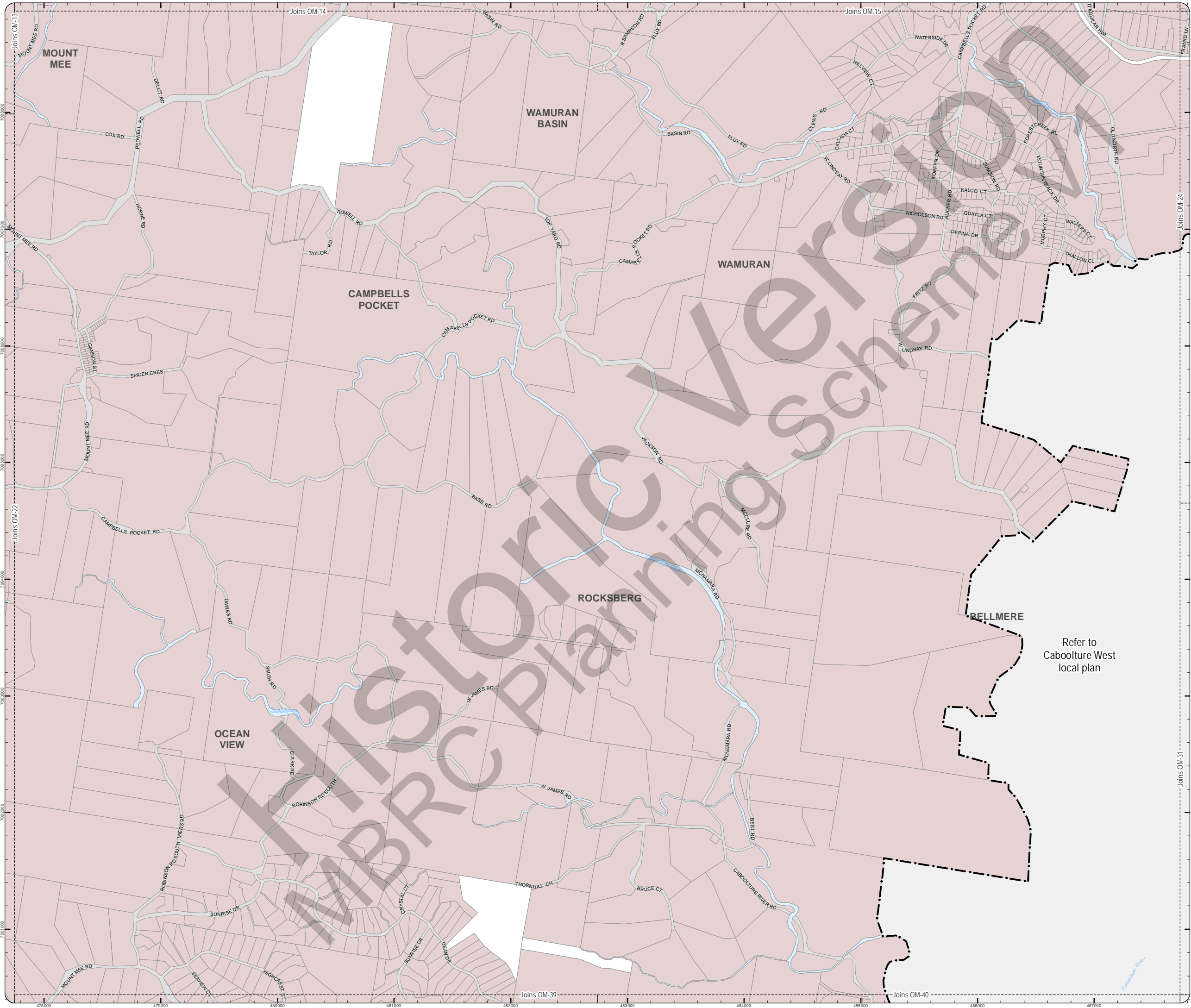
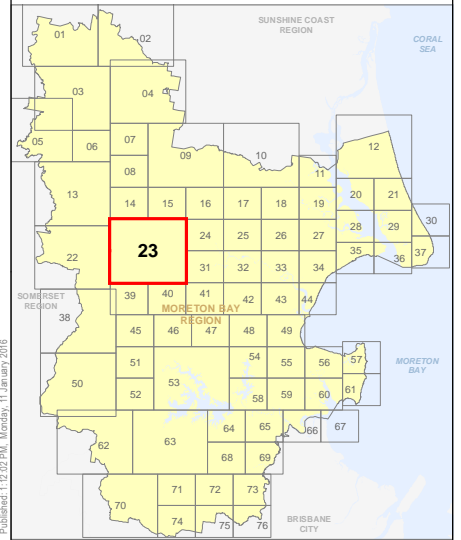
Effective from 1 February 2016



DCDB Version: November 2015
 Projection: Map Grid of Australia, Zone 56
 Horizontal Datum: Geocentric Datum of Australia 1994

DISCLAIMER: Some of the information shown in this document has been provided to Council from external third parties. Council makes no representation and gives no warranty about the accuracy, reliability, completeness or suitability for any particular purpose of the information. Persons should not rely on the information shown in this document to make any decision with financial or legal implications and should instead rely on their own enquiries. To the full extent that it is able to do so in law, Council disclaims all liability (including liability in negligence) for all costs, losses and damages (including indirect and consequential costs, losses and damages) caused by or arising from anyone using or relying on the information shown in this document for any purpose whatsoever. © Copyright Moreton Bay Regional Council 2016

DCDB (Version Nov 2015) is reproduced with the permission of the State of Queensland.



Refer to
Caboolture West
local plan

**PLANNING SCHEME
OVERLAY MAP - BUILDING HEIGHTS**

- Property boundaries
- Building height exception
- Building heights**
 - Not Specified
 - Max 8.5m
 - Max 12m
 - Max 15m
 - Max 21m & Min 5m
 - Max 21m
 - Max 27m & Min 8.5m
 - Max 27m
 - Max 30m
 - Max 39m

Please read the following notes about this map:

This overlay map only affects your property if you wish to develop (e.g. change use, build or extend).

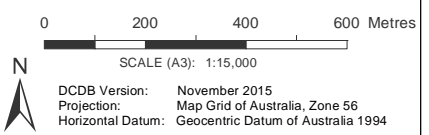
This map shows the height of buildings and structures supported by the planning scheme.

This overlay map assists with interpreting and applying development requirements throughout the planning scheme.

Refer to the relevant zone code, local plan code and development code for requirements associated with this overlay map.

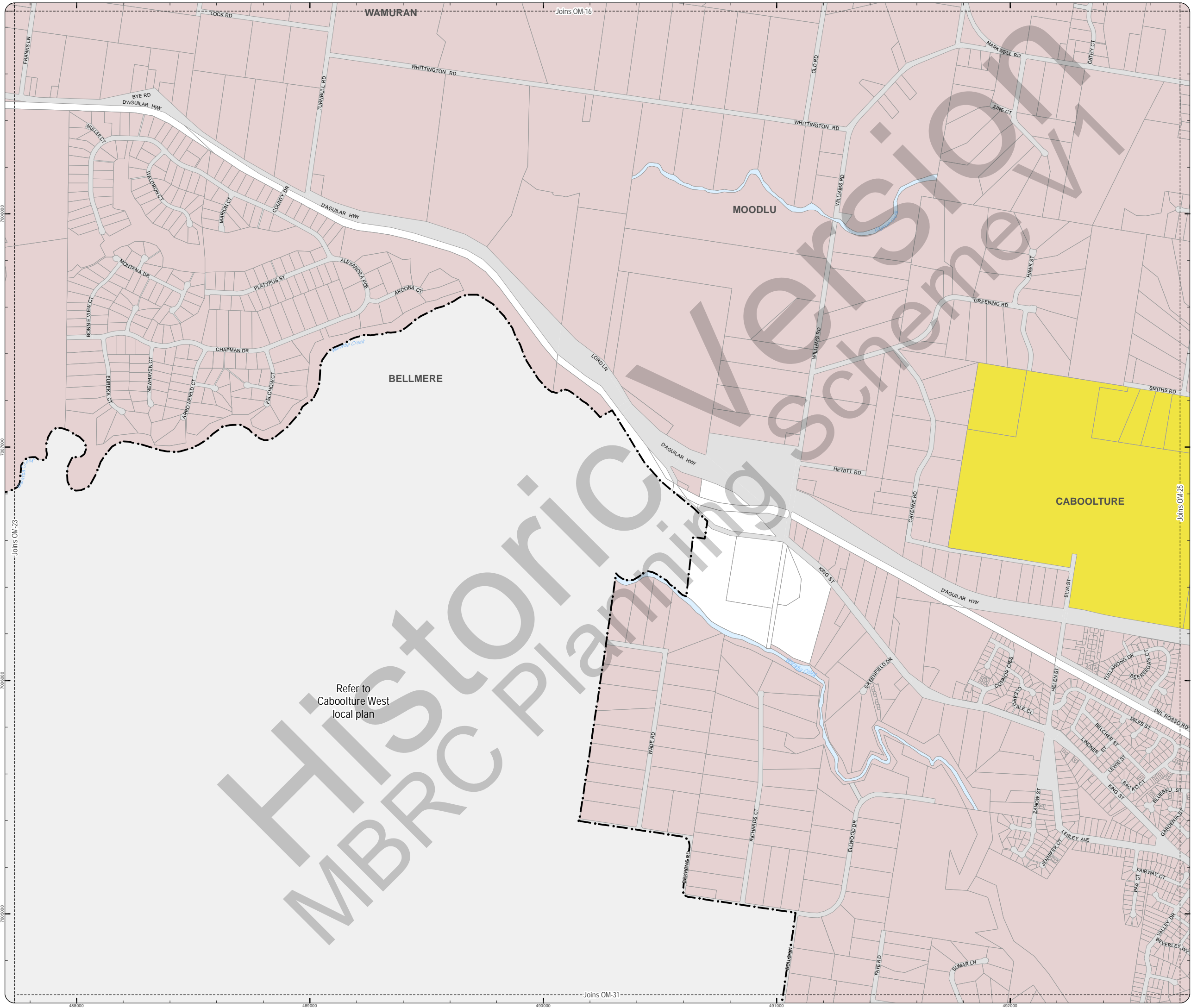
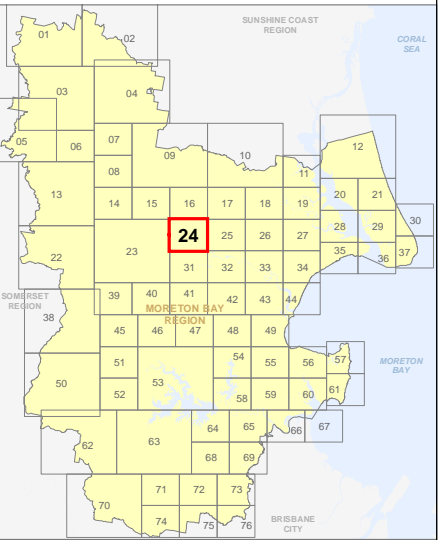
For further information regarding this overlay map, please refer to the Overlay information sheet on Council's website (www.moretonbay.qld.gov.au/mbrplanningscheme) or contact council on 3205 0555.

Effective from 1 February 2016



DISCLAIMER: Some of the information shown in this document has been provided to Council from external third parties. Council makes no representation and gives no warranty about the accuracy, reliability, completeness or suitability for any particular purpose of the information. Persons should not rely on the information shown in this document to make any decision with financial or legal implications and should instead rely on their own enquiries. To the full extent that it is able to do so in law, Council disclaims all liability (including liability in negligence) for all costs, losses and damages (including indirect and consequential costs, losses and damages) caused by or arising from anyone using or relying on the information shown in this document for any purpose whatsoever. © Copyright Moreton Bay Regional Council 2016

DCDB (Version Nov 2015) is reproduced with the permission of the State of Queensland.



PLANNING SCHEME
OVERLAY MAP - BUILDING HEIGHTS

- Property boundaries
- Building height exception
- Building heights**
- Not Specified
- Max 8.5m
- Max 12m
- Max 15m
- Max 21m & Min 5m
- Max 21m
- Max 27m & Min 8.5m
- Max 27m
- Max 30m
- Max 39m

Please read the following notes about this map:

This overlay map only affects your property if you wish to develop (e.g. change use, build or extend).

This map shows the height of buildings and structures supported by the planning scheme.

This overlay map assists with interpreting and applying development requirements throughout the planning scheme.

Refer to the relevant zone code, local plan code and development code for requirements associated with this overlay map.

For further information regarding this overlay map, please refer to the Overlay information sheet on Council's website (www.moretonbay.qld.gov.au/mbrplanningscheme) or contact council on 3205 0555.

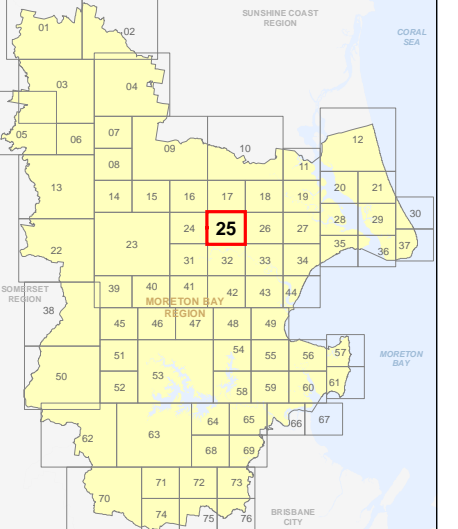
Effective from 1 February 2016

0 200 400 600 Metres

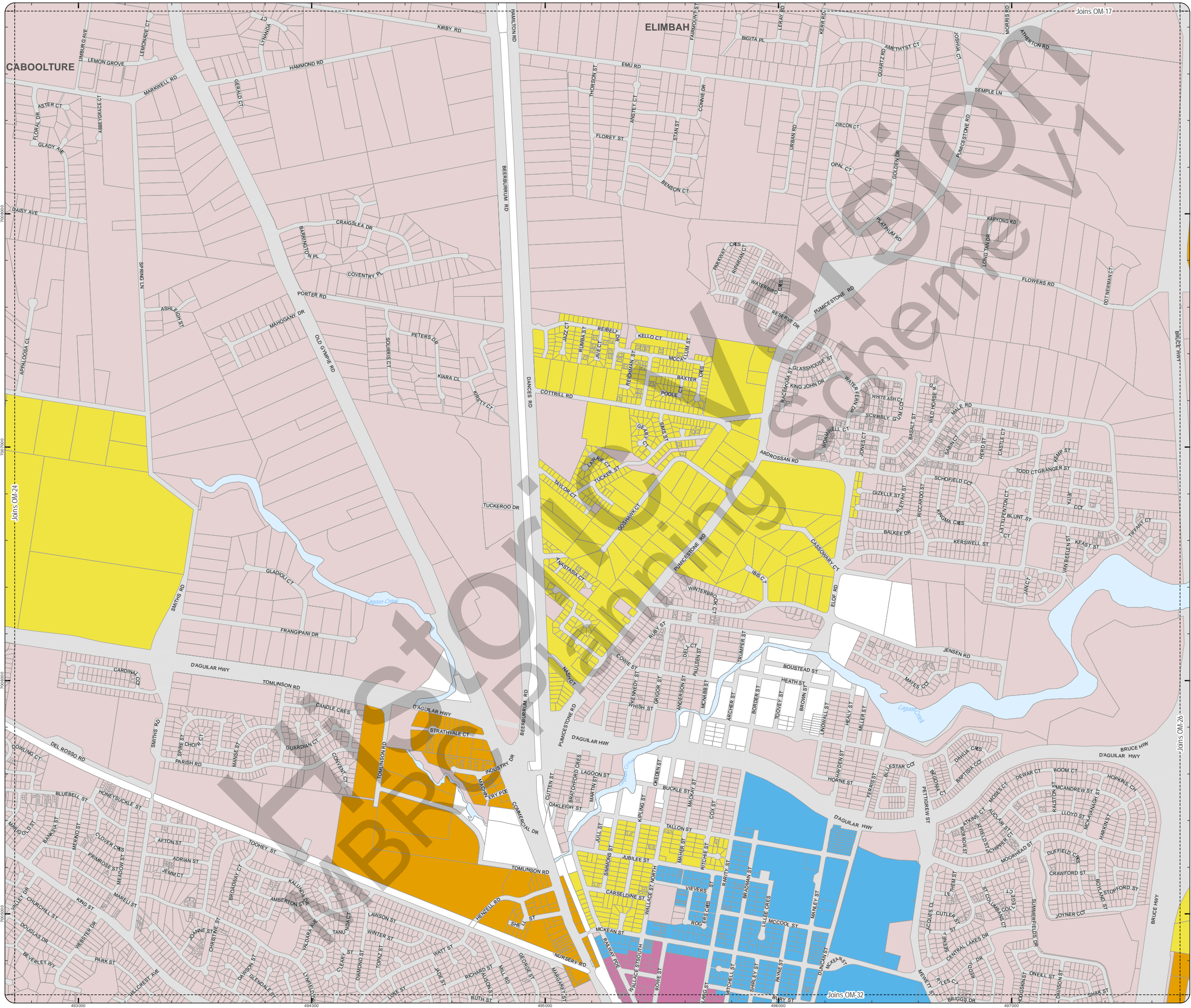
SCALE (A3): 1:15,000
DCDB Version: November 2015
Projection: Map Grid of Australia, Zone 56
Horizontal Datum: Geocentric Datum of Australia 1994

DISCLAIMER: Some of the information shown in this document has been provided to Council from external third parties. Council makes no representation and gives no warranty about the accuracy, reliability, completeness or suitability for any particular purpose of the information. Persons should not rely on the information shown in this document to make any decision with financial or legal implications and should instead rely on their own enquiries. To the full extent that it is able to do so in law, Council disclaims all liability (including liability in negligence) for all costs, losses and damages (including indirect and consequential costs, losses and damages) caused by or arising from anyone using or relying on the information shown in this document for any purpose whatsoever. © Copyright Moreton Bay Regional Council 2016

DCDB (Version Nov 2015) is reproduced with the permission of the State of Queensland.



OM-25 BH
Overlay Map



**PLANNING SCHEME
OVERLAY MAP - BUILDING HEIGHTS**

- Property boundaries
- * Building height exception
- Building heights
 - Not Specified
 - Max 8.5m
 - Max 12m
 - Max 15m
 - Max 21m & Min 5m
 - Max 21m
 - Max 27m & Min 8.5m
 - Max 27m
 - Max 30m
 - Max 39m

Please read the following notes about this map:

This overlay map only affects your property if you wish to develop (e.g. change use, build or extend).

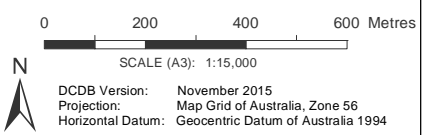
This map shows the height of buildings and structures supported by the planning scheme.

This overlay map assists with interpreting and applying development requirements throughout the planning scheme.

Refer to the relevant zone code, local plan code and development code for requirements associated with this overlay map.

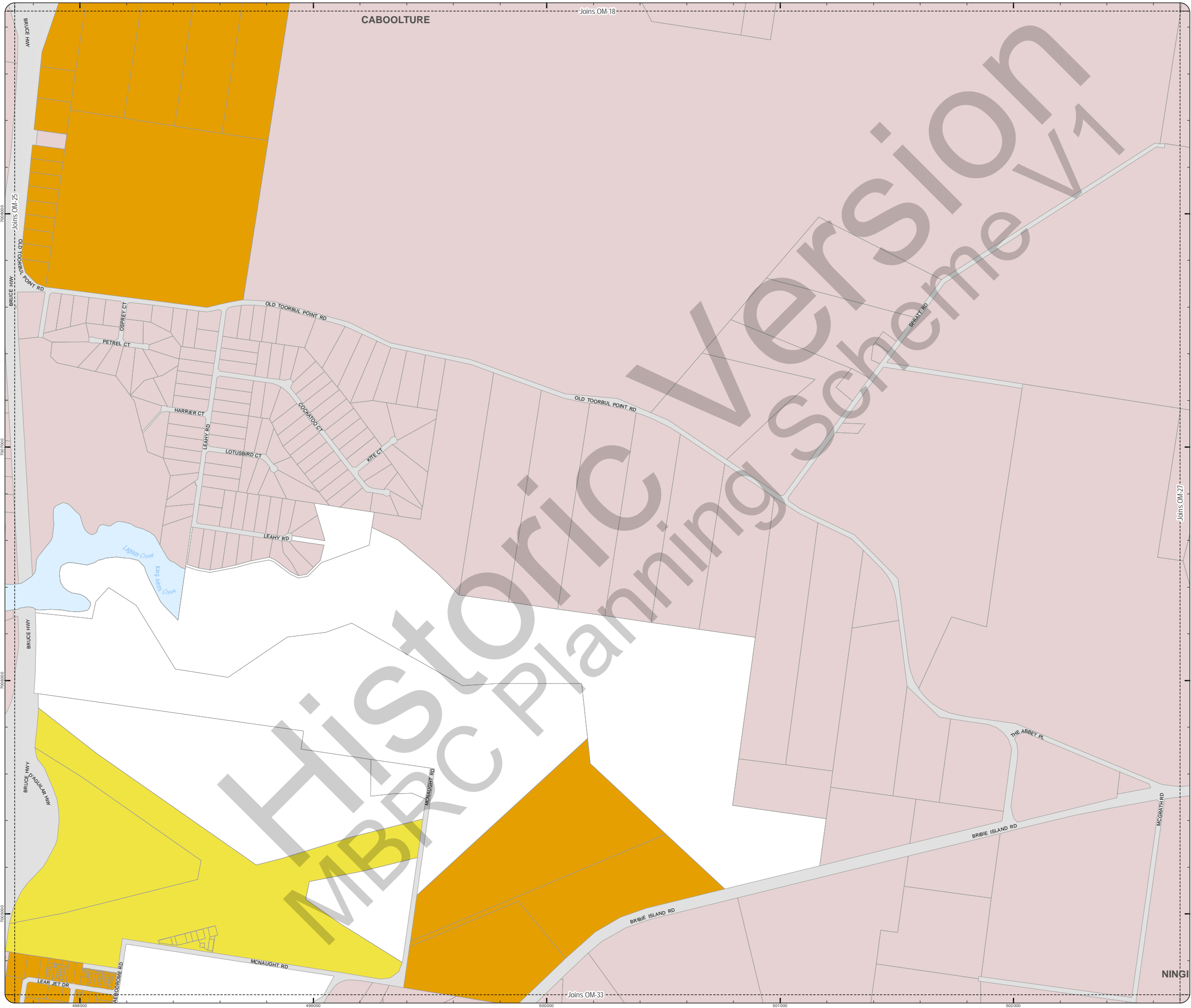
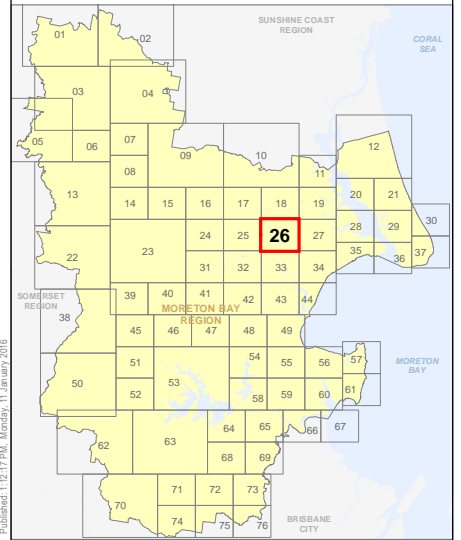
For further information regarding this overlay map, please refer to the Overlay information sheet on Council's website (www.moretonbay.qld.gov.au/mbrplanningscheme) or contact council on 3205 0555.

Effective from 1 February 2016



DISCLAIMER: Some of the information shown in this document has been provided to Council from external third parties. Council makes no representation and gives no warranty about the accuracy, reliability, completeness or suitability for any particular purpose of the information. Persons should not rely on the information shown in this document to make any decision with financial or legal implications and should instead rely on their own enquiries. To the full extent that it is able to do so in law, Council disclaims all liability (including liability in negligence) for all costs, losses and damages (including indirect and consequential costs, losses and damages) caused by or arising from anyone using or relying on the information shown in this document for any purpose whatsoever. © Copyright Moreton Bay Regional Council 2016

DCDB (Version Nov 2015) is reproduced with the permission of the State of Queensland.



PLANNING SCHEME
OVERLAY MAP - BUILDING HEIGHTS

- Property boundaries
- Building height exception
- Building heights**
 - Not Specified
 - Max 8.5m
 - Max 12m
 - Max 15m
 - Max 21m & Min 5m
 - Max 21m
 - Max 27m & Min 8.5m
 - Max 27m
 - Max 30m
 - Max 39m

Please read the following notes about this map:

This overlay map only affects your property if you wish to develop (e.g. change use, build or extend).

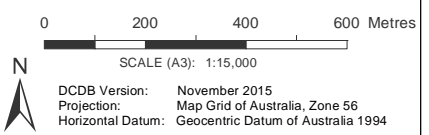
This map shows the height of buildings and structures supported by the planning scheme.

This overlay map assists with interpreting and applying development requirements throughout the planning scheme.

Refer to the relevant zone code, local plan code and development code for requirements associated with this overlay map.

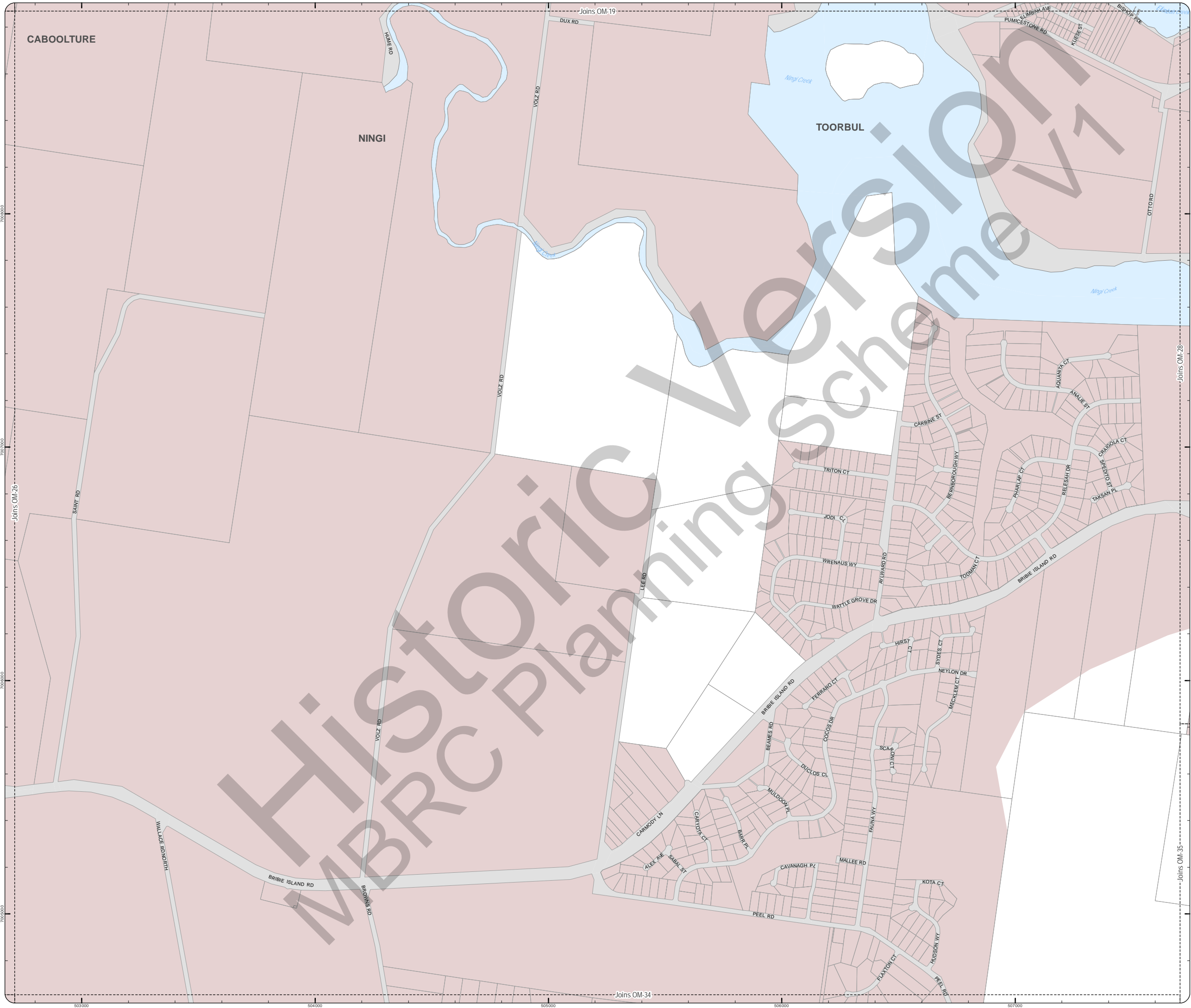
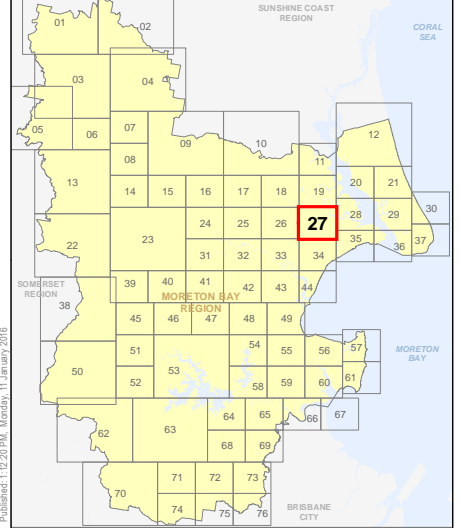
For further information regarding this overlay map, please refer to the Overlay information sheet on Council's website (www.moretonbay.qld.gov.au/mbrplanningscheme) or contact council on 3205 0555.

Effective from 1 February 2016



DISCLAIMER: Some of the information shown in this document has been provided to Council from external third parties. Council makes no representation and gives no warranty about the accuracy, reliability, completeness or suitability for any particular purpose of the information. Persons should not rely on the information shown in this document to make any decision with financial or legal implications and should instead rely on their own enquiries. To the full extent that it is able to do so in law, Council disclaims all liability (including liability in negligence) for all costs, losses and damages (including indirect and consequential costs, losses and damages) caused by or arising from anyone using or relying on the information shown in this document for any purpose whatsoever. © Copyright Moreton Bay Regional Council 2016

DCDB (Version Nov 2015) is reproduced with the permission of the State of Queensland.



PLANNING SCHEME
OVERLAY MAP - BUILDING HEIGHTS

- Property boundaries
- Building height exception
- Building heights**
 - Not Specified
 - Max 8.5m
 - Max 12m
 - Max 15m
 - Max 21m & Min 5m
 - Max 21m
 - Max 27m & Min 8.5m
 - Max 27m
 - Max 30m
 - Max 39m

Please read the following notes about this map:

This overlay map only affects your property if you wish to develop (e.g. change use, build or extend).

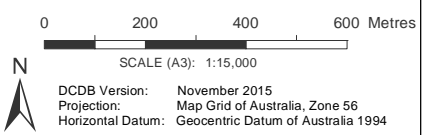
This map shows the height of buildings and structures supported by the planning scheme.

This overlay map assists with interpreting and applying development requirements throughout the planning scheme.

Refer to the relevant zone code, local plan code and development code for requirements associated with this overlay map.

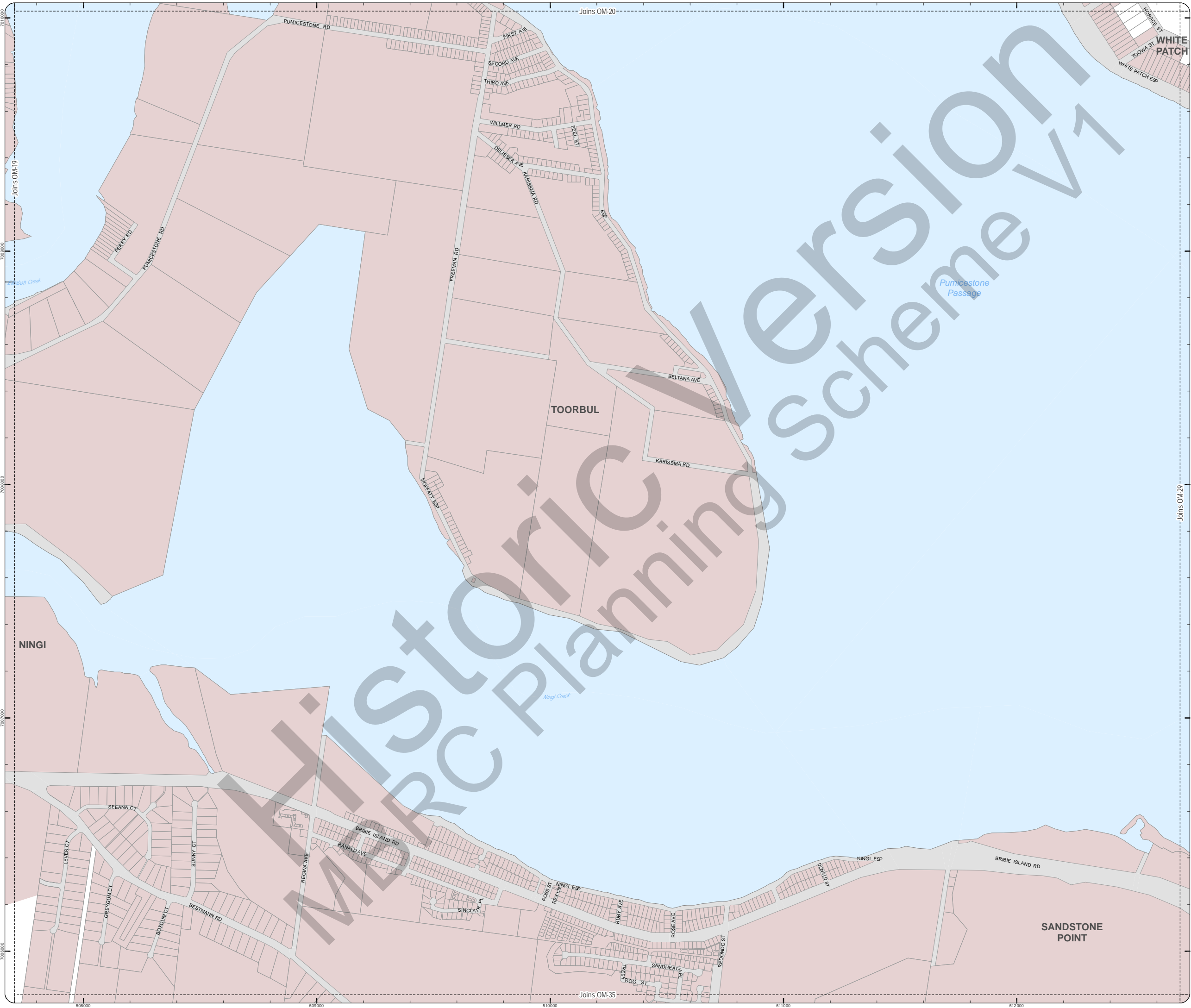
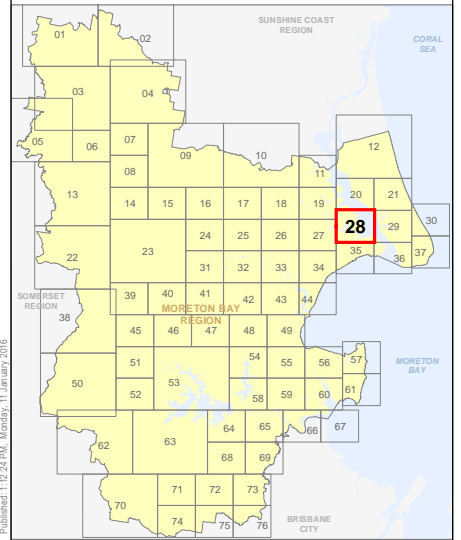
For further information regarding this overlay map, please refer to the Overlay information sheet on Council's website (www.moretonbay.qld.gov.au/mbrplanningscheme) or contact council on 3205 0555.

Effective from 1 February 2016






DISCLAIMER: Some of the information shown in this document has been provided to Council from external third parties. Council makes no representation and gives no warranty about the accuracy, reliability, completeness or suitability for any particular purpose of the information. Persons should not rely on the information shown in this document to make any decision with financial or legal implications and should instead rely on their own enquiries. To the full extent that it is able to do so in law, Council disclaims all liability (including liability in negligence) for all costs, losses and damages (including indirect and consequential costs, losses and damages) caused by or arising from anyone using or relying on the information shown in this document for any purpose whatsoever. © Copyright Moreton Bay Regional Council 2016

DCDB (Version Nov 2015) is reproduced with the permission of the State of Queensland.



PLANNING SCHEME
OVERLAY MAP - BUILDING HEIGHTS

-  Property boundaries
-  Building height exception
- Building heights**
-  Not Specified
-  Max 8.5m
-  Max 12m
-  Max 15m
-  Max 21m & Min 5m
-  Max 21m
-  Max 27m & Min 8.5m
-  Max 27m
-  Max 30m
-  Max 39m

Please read the following notes about this map:

This overlay map only affects your property if you wish to develop (e.g. change use, build or extend).

This map shows the height of buildings and structures supported by the planning scheme.

This overlay map assists with interpreting and applying development requirements throughout the planning scheme.

Refer to the relevant zone code, local plan code and development code for requirements associated with this overlay map.

For further information regarding this overlay map, please refer to the Overlay information sheet on Council's website (www.moretonbay.qld.gov.au/mbrplanningscheme) or contact council on 3205 0555.

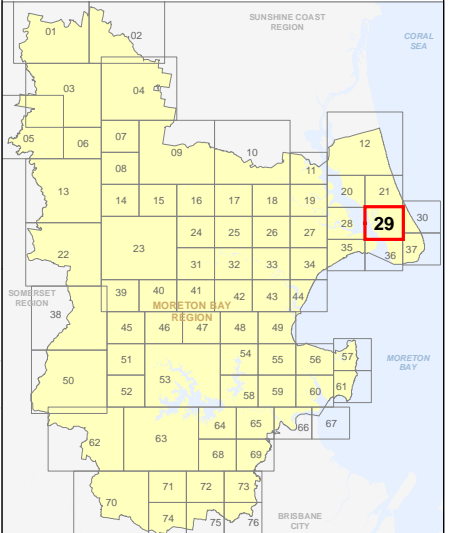
Effective from 1 February 2016

0 200 400 600 Metres

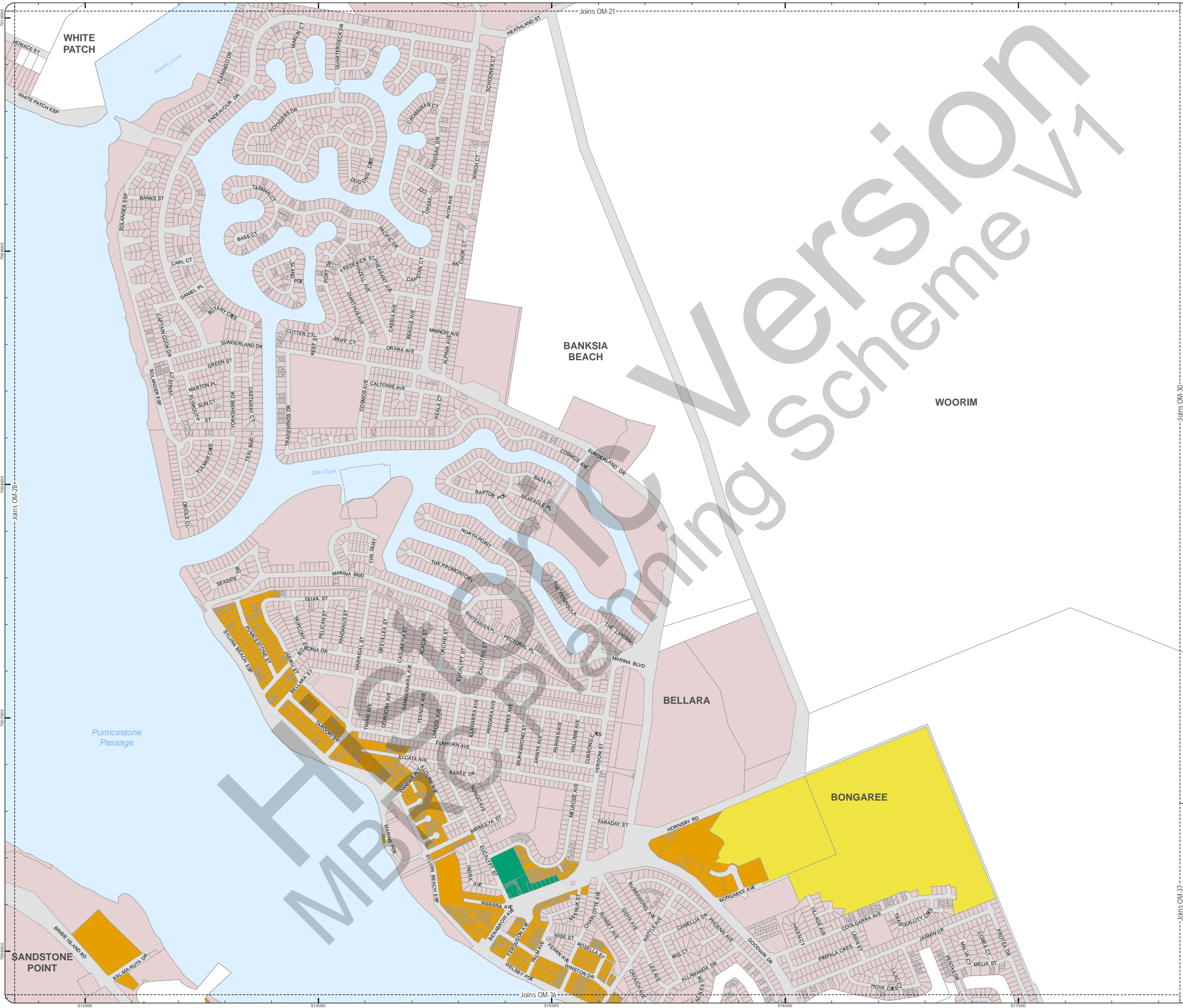
SCALE (A3): 1:15,000
DCDB Version: November 2015
Projection: Map Grid of Australia, Zone 56
Horizontal Datum: Geocentric Datum of Australia 1994

DISCLAIMER: Some of the information shown in this document has been provided to Council from external third parties. Council makes no representation and gives no warranty about the accuracy, reliability, completeness or suitability for any particular purpose of the information. Persons should not rely on the information shown in this document to make any decision with financial or legal implications and should instead rely on their own enquiries. To the full extent that it is able to do so in law, Council disclaims all liability (including liability in negligence) for all costs, losses and damages (including indirect and consequential costs, losses and damages) caused by or arising from anyone using or relying on the information shown in this document for any purpose whatsoever. © Copyright Moreton Bay Regional Council 2016



DCDB (Version Nov 2015) is reproduced with the permission of the State of Queensland.



OM-29 BH
Overlay Map



PLANNING SCHEME
OVERLAY MAP - BUILDING HEIGHTS

-  Property boundaries
-  Building height exception
- Building heights**
 -  Not Specified
 -  Max 8.5m
 -  Max 12m
 -  Max 15m
 -  Max 21m & Min 5m
 -  Max 21m
 -  Max 27m & Min 8.5m
 -  Max 27m
 -  Max 30m
 -  Max 39m

Please read the following notes about this map:

This overlay map only affects your property if you wish to develop (e.g. change use, build or extend).

This map shows the height of buildings and structures supported by the planning scheme.

This overlay map assists with interpreting and applying development requirements throughout the planning scheme.

Refer to the relevant zone code, local plan code and development code for requirements associated with this overlay map.

For further information regarding this overlay map, please refer to the Overlay information sheet on Council's website (www.moretonbay.qld.gov.au/mbrplanningscheme) or contact council on 3205 0555.

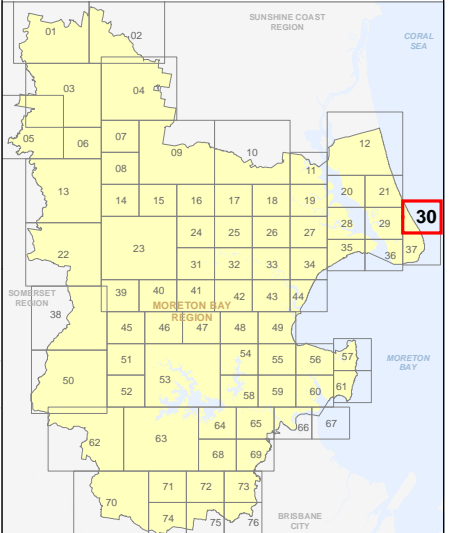
Effective from 1 February 2016

0 200 400 600 Metres

SCALE (A3): 1:15,000
DCDB Version: November 2015
Projection: Map Grid of Australia, Zone 56
Horizontal Datum: Geocentric Datum of Australia 1994

DISCLAIMER: Some of the information shown in this document has been provided to Council from external third parties. Council makes no representation and gives no warranty about the accuracy, reliability, completeness or suitability for any particular purpose of the information. Persons should not rely on the information shown in this document to make any decision with financial or legal implications and should instead rely on their own enquiries. To the full extent that it is able to do so in law, Council disclaims all liability (including liability in negligence) for all costs, losses and damages (including indirect and consequential costs, losses and damages) caused by or arising from anyone using or relying on the information shown in this document for any purpose whatsoever. © Copyright Moreton Bay Regional Council 2016

DCDB (Version Nov 2015) is reproduced with the permission of the State of Queensland.



OM-30 BH
Overlay Map



PLANNING SCHEME
OVERLAY MAP - BUILDING HEIGHTS

- Property boundaries
- * Building height exception
- Building heights**
- Not Specified
- Max 8.5m
- Max 12m
- Max 15m
- Max 21m & Min 5m
- Max 21m
- Max 27m & Min 8.5m
- Max 27m
- Max 30m
- Max 39m

Please read the following notes about this map:

This overlay map only affects your property if you wish to develop (e.g. change use, build or extend).

This map shows the height of buildings and structures supported by the planning scheme.

This overlay map assists with interpreting and applying development requirements throughout the planning scheme.

Refer to the relevant zone code, local plan code and development code for requirements associated with this overlay map.

For further information regarding this overlay map, please refer to the Overlay information sheet on Council's website (www.moretonbay.qld.gov.au/mbrplanningscheme) or contact council on 3205 0555.

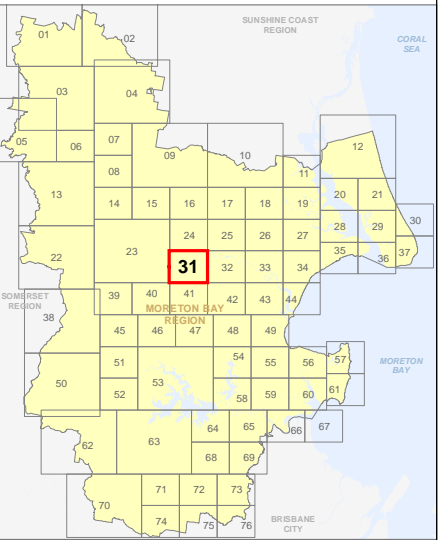
Effective from 1 February 2016



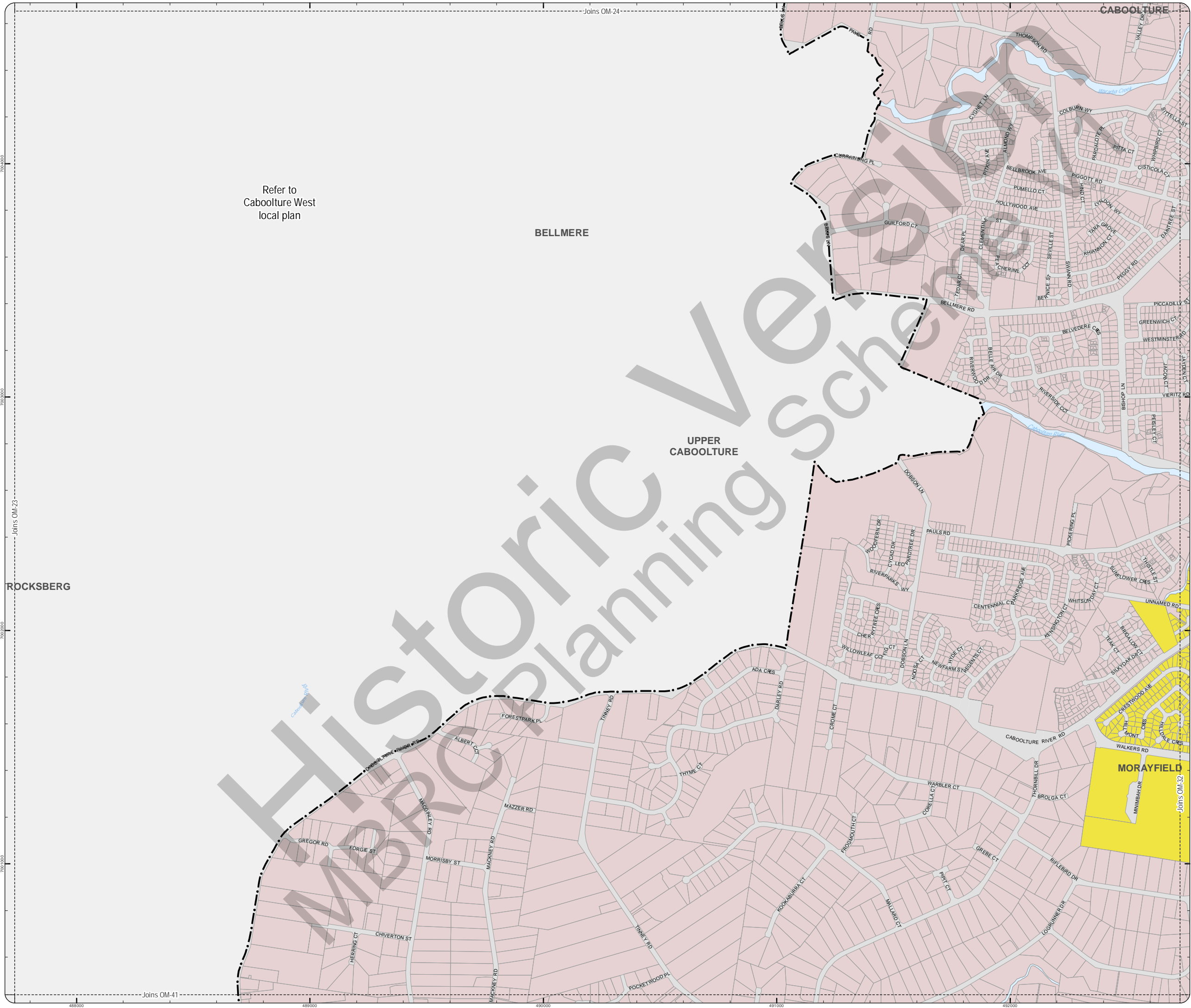
DCDB Version: November 2015
Projection: Map Grid of Australia, Zone 56
Horizontal Datum: Geocentric Datum of Australia 1994

DISCLAIMER: Some of the information shown in this document has been provided to Council from external third parties. Council makes no representation and gives no warranty about the accuracy, reliability, completeness or suitability for any particular purpose of the information. Persons should not rely on the information shown in this document to make any decision with financial or legal implications and should instead rely on their own enquiries. To the full extent that it is able to do so in law, Council disclaims all liability (including liability in negligence) for all costs, losses and damages (including indirect and consequential costs, losses and damages) caused by or arising from anyone using or relying on the information shown in this document for any purpose whatsoever. © Copyright Moreton Bay Regional Council 2016

DCDB (Version Nov 2015) is reproduced with the permission of the State of Queensland.



OM-31 BH
Overlay Map



Refer to
Caboolture West
local plan

BELLMERE

UPPER CABOOLTURE

MORAYFIELD

PLANNING SCHEME
OVERLAY MAP - BUILDING HEIGHTS

-  Property boundaries
-  Building height exception
- Building heights**
-  Not Specified
-  Max 8.5m
-  Max 12m
-  Max 15m
-  Max 21m & Min 5m
-  Max 21m
-  Max 27m & Min 8.5m
-  Max 27m
-  Max 30m
-  Max 39m

Please read the following notes about this map:

This overlay map only affects your property if you wish to develop (e.g. change use, build or extend).

This map shows the height of buildings and structures supported by the planning scheme.

This overlay map assists with interpreting and applying development requirements throughout the planning scheme.

Refer to the relevant zone code, local plan code and development code for requirements associated with this overlay map.

For further information regarding this overlay map, please refer to the Overlay information sheet on Council's website (www.moretonbay.qld.gov.au/mbrplanningscheme) or contact council on 3205 0555.

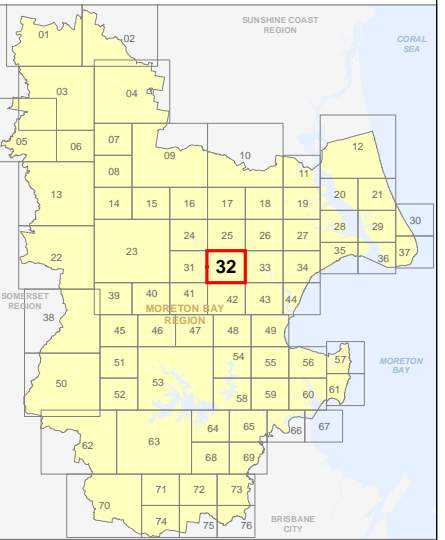
Effective from 1 February 2016



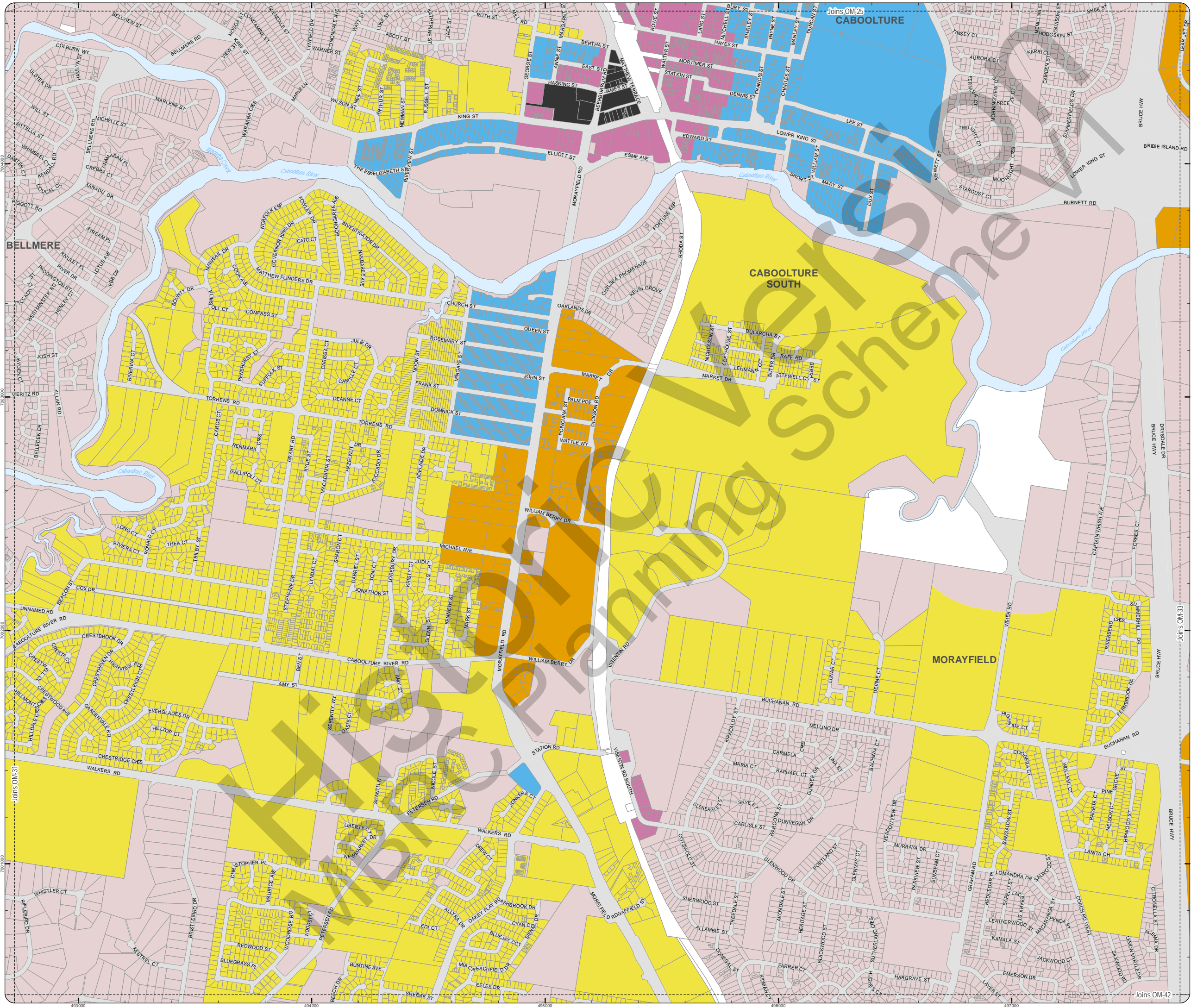
DCDB Version: November 2015
Projection: Map Grid of Australia, Zone 56
Horizontal Datum: Geocentric Datum of Australia 1994

DISCLAIMER: Some of the information shown in this document has been provided to Council from external third parties. Council makes no representation and gives no warranty about the accuracy, reliability, completeness or suitability for any particular purpose of the information. Persons should not rely on the information shown in this document to make any decision with financial or legal implications and should instead rely on their own enquiries. To the full extent that it is able to do so in law, Council disclaims all liability (including liability in negligence) for all costs, losses and damages (including indirect and consequential costs, losses and damages) caused by or arising from anyone using or relying on the information shown in this document for any purpose whatsoever. © Copyright Moreton Bay Regional Council 2016

DCDB (Version Nov 2015) is reproduced with the permission of the State of Queensland.



OM-32 BH
Overlay Map



**PLANNING SCHEME
OVERLAY MAP - BUILDING HEIGHTS**

- Property boundaries
- Building height exception
- Building heights**
 - Not Specified
 - Max 8.5m
 - Max 12m
 - Max 15m
 - Max 21m & Min 5m
 - Max 21m
 - Max 27m & Min 8.5m
 - Max 27m
 - Max 30m
 - Max 39m

Please read the following notes about this map:

This overlay map only affects your property if you wish to develop (e.g. change use, build or extend).

This map shows the height of buildings and structures supported by the planning scheme.

This overlay map assists with interpreting and applying development requirements throughout the planning scheme.

Refer to the relevant zone code, local plan code and development code for requirements associated with this overlay map.

For further information regarding this overlay map, please refer to the Overlay information sheet on Council's website (www.moretonbay.qld.gov.au/mbrcplanningscheme) or contact council on 3205 0555.

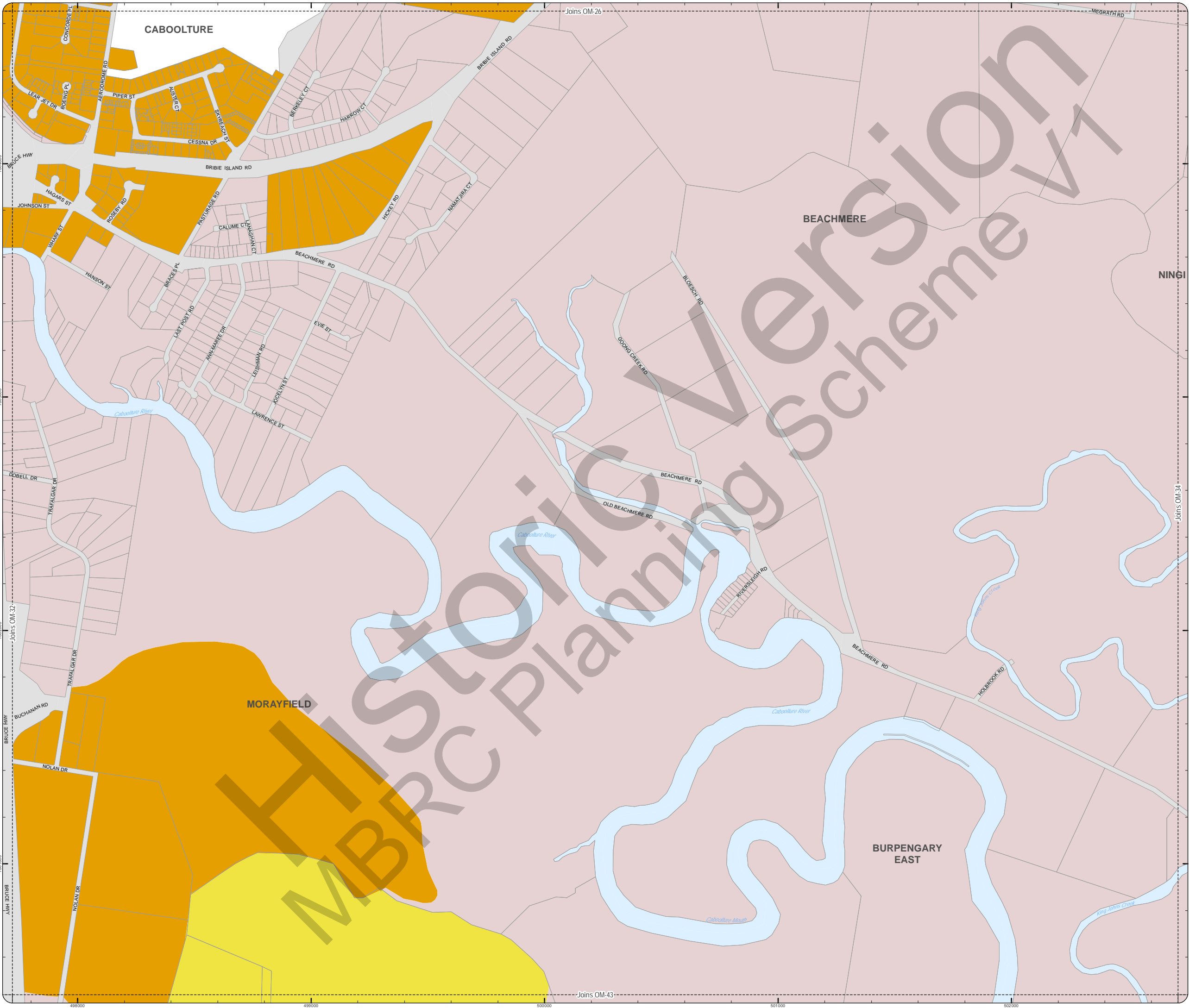
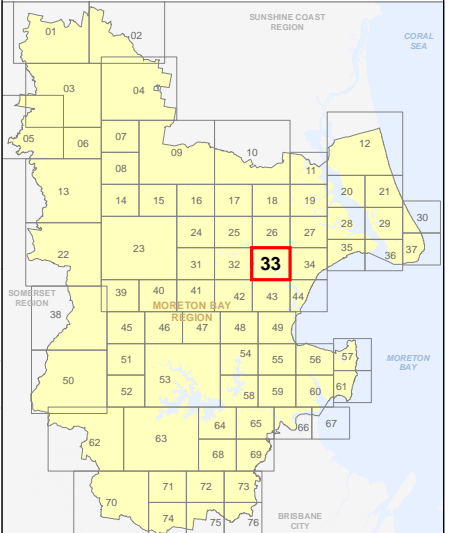
Effective from 1 February 2016

0 200 400 600 Metres

SCALE (A3): 1:15,000
DCDB Version: November 2015
Projection: Map Grid of Australia, Zone 56
Horizontal Datum: Geocentric Datum of Australia 1994

DISCLAIMER: Some of the information shown in this document has been provided to Council from external third parties. Council makes no representation and gives no warranty about the accuracy, reliability, completeness or suitability for any particular purpose of the information. Persons should not rely on the information shown in this document to make any decision with financial or legal implications and should instead rely on their own enquiries. To the full extent that it is able to do so in law, Council disclaims all liability (including liability in negligence) for all costs, losses and damages (including indirect and consequential costs, losses and damages) caused by or arising from anyone using or relying on the information shown in this document for any purpose whatsoever. © Copyright Moreton Bay Regional Council 2016

DCDB (Version Nov 2015) is reproduced with the permission of the State of Queensland.



**PLANNING SCHEME
OVERLAY MAP - BUILDING HEIGHTS**

- Property boundaries
- * Building height exception
- Building heights**
- Not Specified
- Max 8.5m
- Max 12m
- Max 15m
- Max 21m & Min 5m
- Max 21m
- Max 27m & Min 8.5m
- Max 27m
- Max 30m
- Max 39m

Please read the following notes about this map:

This overlay map only affects your property if you wish to develop (e.g. change use, build or extend).

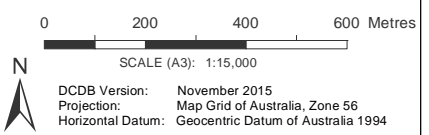
This map shows the height of buildings and structures supported by the planning scheme.

This overlay map assists with interpreting and applying development requirements throughout the planning scheme.

Refer to the relevant zone code, local plan code and development code for requirements associated with this overlay map.

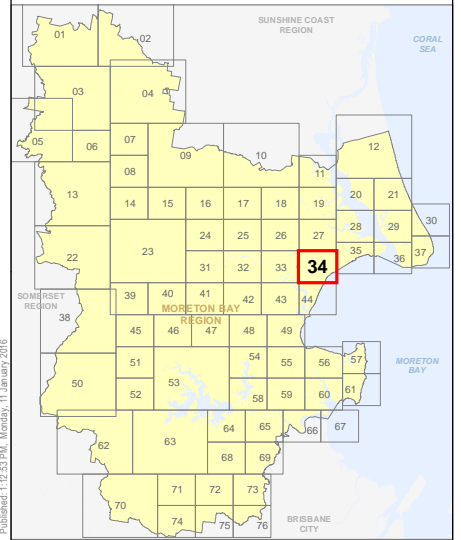
For further information regarding this overlay map, please refer to the Overlay information sheet on Council's website (www.moretonbay.qld.gov.au/mbrplanningscheme) or contact council on 3205 0555.

Effective from 1 February 2016



DISCLAIMER: Some of the information shown in this document has been provided to Council from external third parties. Council makes no representation and gives no warranty about the accuracy, reliability, completeness or suitability for any particular purpose of the information. Persons should not rely on the information shown in this document to make any decision with financial or legal implications and should instead rely on their own enquiries. To the full extent that it is able to do so in law, Council disclaims all liability (including liability in negligence) for all costs, losses and damages (including indirect and consequential costs, losses and damages) caused by or arising from anyone using or relying on the information shown in this document for any purpose whatsoever. © Copyright Moreton Bay Regional Council 2016

DCDB (Version Nov 2015) is reproduced with the permission of the State of Queensland.



**PLANNING SCHEME
OVERLAY MAP - BUILDING HEIGHTS**

- Property boundaries
- Building height exception
- Building heights**
 - Not Specified
 - Max 8.5m
 - Max 12m
 - Max 15m
 - Max 21m & Min 5m
 - Max 21m
 - Max 27m & Min 8.5m
 - Max 27m
 - Max 30m
 - Max 39m

Please read the following notes about this map:

This overlay map only affects your property if you wish to develop (e.g. change use, build or extend).

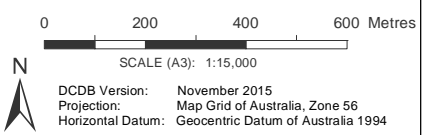
This map shows the height of buildings and structures supported by the planning scheme.

This overlay map assists with interpreting and applying development requirements throughout the planning scheme.

Refer to the relevant zone code, local plan code and development code for requirements associated with this overlay map.

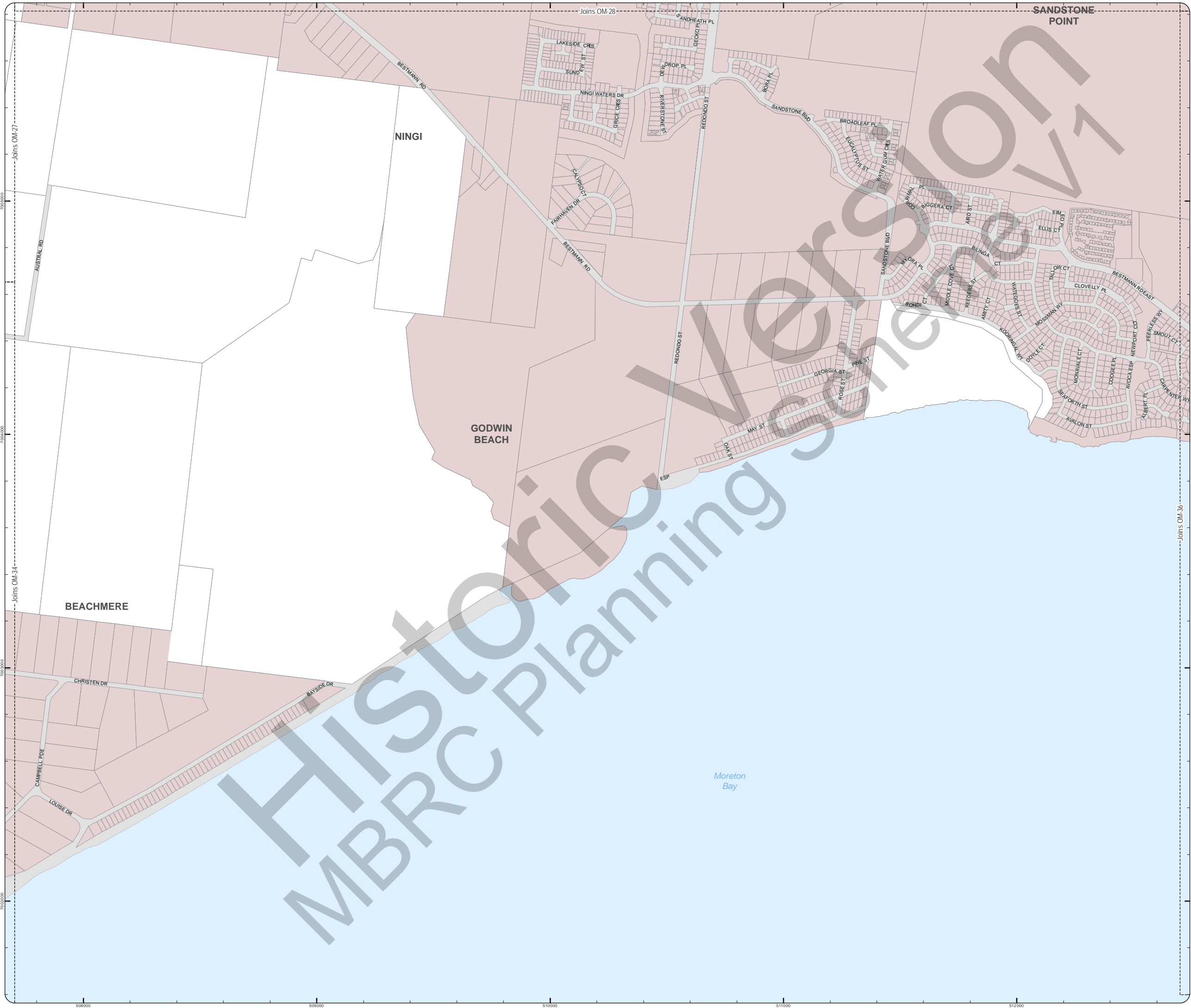
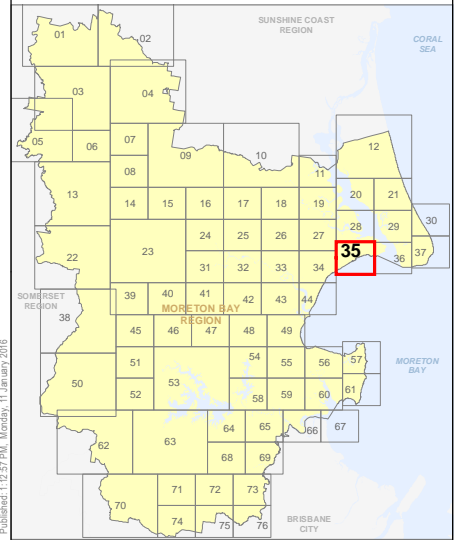
For further information regarding this overlay map, please refer to the Overlay information sheet on Council's website (www.moretonbay.qld.gov.au/mbrplanningscheme) or contact council on 3205 0555.

Effective from 1 February 2016



DISCLAIMER: Some of the information shown in this document has been provided to Council from external third parties. Council makes no representation and gives no warranty about the accuracy, reliability, completeness or suitability for any particular purpose of the information. Persons should not rely on the information shown in this document to make any decision with financial or legal implications and should instead rely on their own enquiries. To the full extent that it is able to do so in law, Council disclaims all liability (including liability in negligence) for all costs, losses and damages (including indirect and consequential costs, losses and damages) caused by or arising from anyone using or relying on the information shown in this document for any purpose whatsoever. © Copyright Moreton Bay Regional Council 2016

DCDB (Version Nov 2015) is reproduced with the permission of the State of Queensland.



**PLANNING SCHEME
OVERLAY MAP - BUILDING HEIGHTS**

- Property boundaries
- Building height exception
- Building heights**
 - Not Specified
 - Max 8.5m
 - Max 12m
 - Max 15m
 - Max 21m & Min 5m
 - Max 21m
 - Max 27m & Min 8.5m
 - Max 27m
 - Max 30m
 - Max 39m

Please read the following notes about this map:

This overlay map only affects your property if you wish to develop (e.g. change use, build or extend).

This map shows the height of buildings and structures supported by the planning scheme.

This overlay map assists with interpreting and applying development requirements throughout the planning scheme.

Refer to the relevant zone code, local plan code and development code for requirements associated with this overlay map.

For further information regarding this overlay map, please refer to the Overlay information sheet on Council's website (www.moretonbay.qld.gov.au/mbrcplanningscheme) or contact council on 3205 0555.

Effective from 1 February 2016

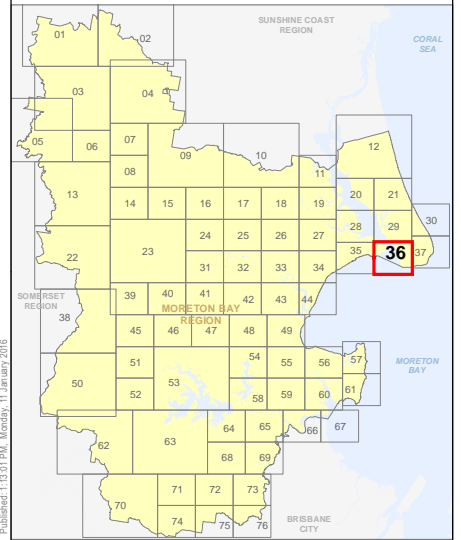
0 200 400 600 Metres

SCALE (A3): 1:15,000

DCDB Version: November 2015
 Projection: Map Grid of Australia, Zone 56
 Horizontal Datum: Geocentric Datum of Australia 1994

DISCLAIMER: Some of the information shown in this document has been provided to Council from external third parties. Council makes no representation and gives no warranty about the accuracy, reliability, completeness or suitability for any particular purpose of the information. Persons should not rely on the information shown in this document to make any decision with financial or legal implications and should instead rely on their own enquiries. To the full extent that it is able to do so in law, Council disclaims all liability (including liability in negligence) for all costs, losses and damages (including indirect and consequential costs, losses and damages) caused by or arising from anyone using or relying on the information shown in this document for any purpose whatsoever. © Copyright Moreton Bay Regional Council 2016

DCDB (Version Nov 2015) is reproduced with the permission of the State of Queensland.



**OM-36 BH
Overlay Map**



PLANNING SCHEME
OVERLAY MAP - BUILDING HEIGHTS

- Property boundaries
- Building height exception
- Building heights**
 - Not Specified
 - Max 8.5m
 - Max 12m
 - Max 15m
 - Max 21m & Min 5m
 - Max 21m
 - Max 27m & Min 8.5m
 - Max 27m
 - Max 30m
 - Max 39m

Please read the following notes about this map:

This overlay map only affects your property if you wish to develop (e.g. change use, build or extend).

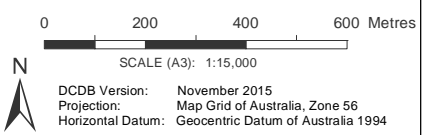
This map shows the height of buildings and structures supported by the planning scheme.

This overlay map assists with interpreting and applying development requirements throughout the planning scheme.

Refer to the relevant zone code, local plan code and development code for requirements associated with this overlay map.

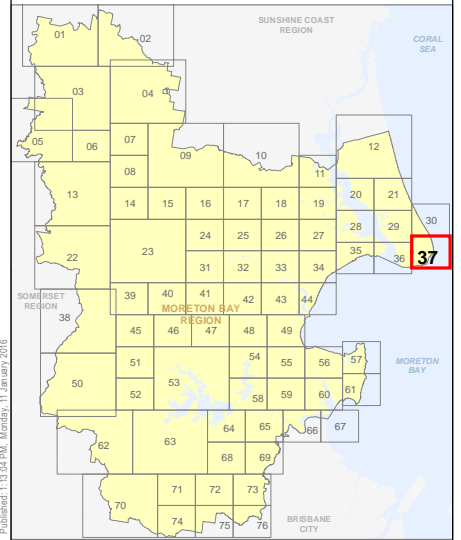
For further information regarding this overlay map, please refer to the Overlay information sheet on Council's website (www.moretonbay.qld.gov.au/mbrcplanningscheme) or contact council on 3205 0555.

Effective from 1 February 2016



DISCLAIMER: Some of the information shown in this document has been provided to Council from external third parties. Council makes no representation and gives no warranty about the accuracy, reliability, completeness or suitability for any particular purpose of the information. Persons should not rely on the information shown in this document to make any decision with financial or legal implications and should instead rely on their own enquiries. To the full extent that it is able to do so in law, Council disclaims all liability (including liability in negligence) for all costs, losses and damages (including indirect and consequential costs, losses and damages) caused by or arising from anyone using or relying on the information shown in this document for any purpose whatsoever. © Copyright Moreton Bay Regional Council 2016

DCDB (Version Nov 2015) is reproduced with the permission of the State of Queensland.



**PLANNING SCHEME
OVERLAY MAP - BUILDING HEIGHTS**

- Property boundaries
- Building height exception
- Building heights**
 - Not Specified
 - Max 8.5m
 - Max 12m
 - Max 15m
 - Max 21m & Min 5m
 - Max 21m
 - Max 27m & Min 8.5m
 - Max 27m
 - Max 30m
 - Max 39m

Please read the following notes about this map:

This overlay map only affects your property if you wish to develop (e.g. change use, build or extend).

This map shows the height of buildings and structures supported by the planning scheme.

This overlay map assists with interpreting and applying development requirements throughout the planning scheme.

Refer to the relevant zone code, local plan code and development code for requirements associated with this overlay map.

For further information regarding this overlay map, please refer to the Overlay information sheet on Council's website (www.moretonbay.qld.gov.au/mbrplanningscheme) or contact council on 3205 0555.

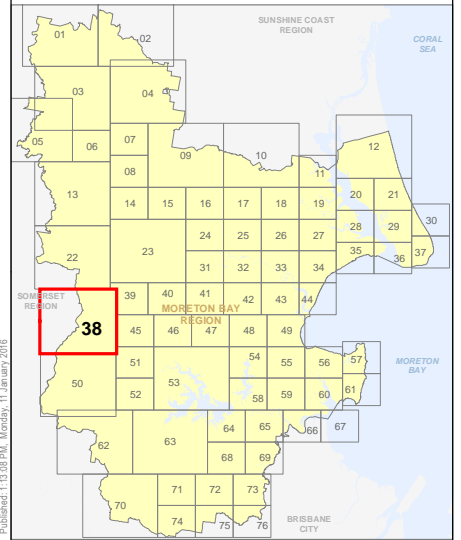
Effective from 1 February 2016



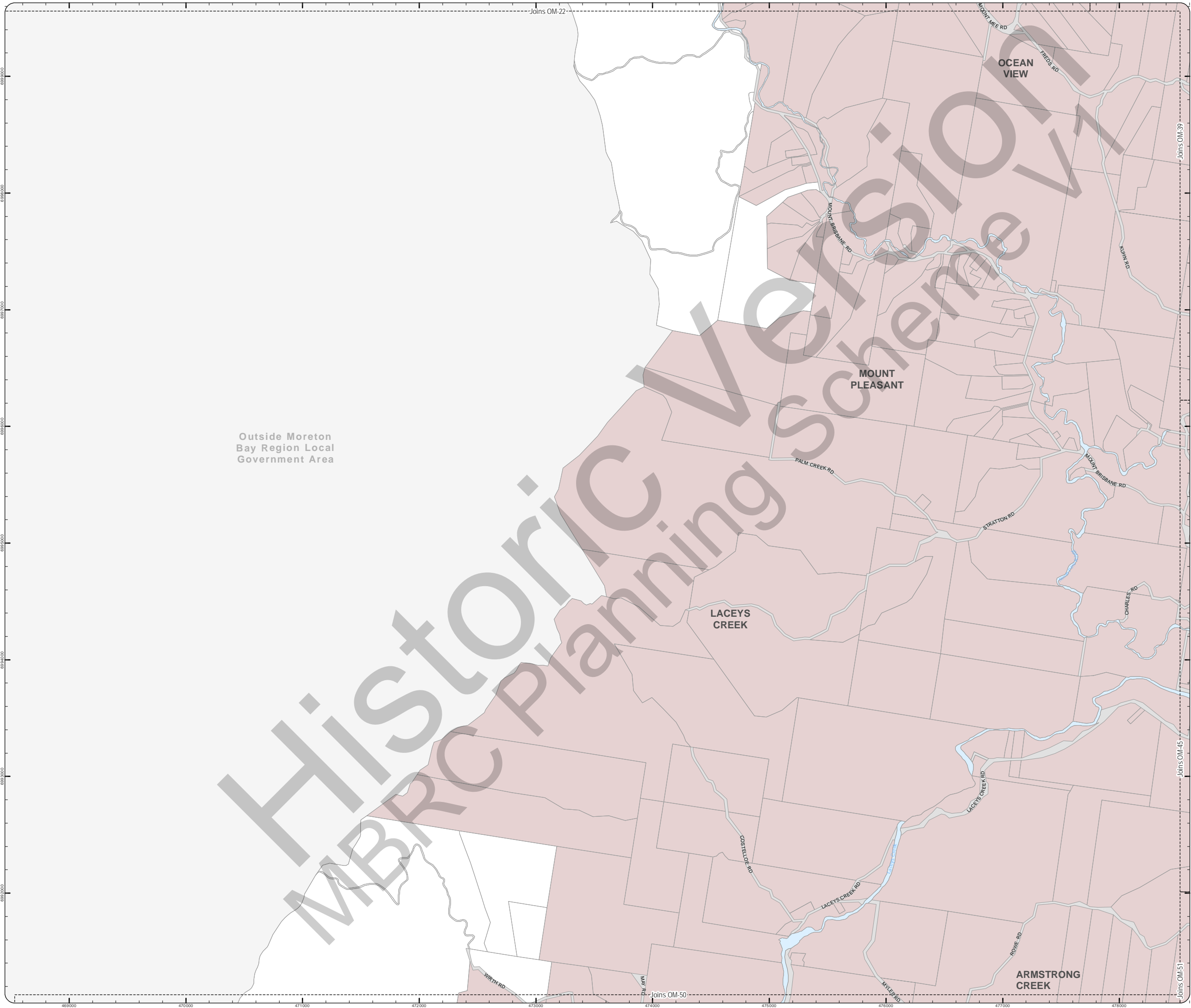
SCALE (A3): 1:30,000
 DCDB Version: November 2015
 Projection: Map Grid of Australia, Zone 56
 Horizontal Datum: Geocentric Datum of Australia 1994

DISCLAIMER: Some of the information shown in this document has been provided to Council from external third parties. Council makes no representation and gives no warranty about the accuracy, reliability, completeness or suitability for any particular purpose of the information. Persons should not rely on the information shown in this document to make any decision with financial or legal implications and should instead rely on their own enquiries. To the full extent that it is able to do so in law, Council disclaims all liability (including liability in negligence) for all costs, losses and damages (including indirect and consequential costs, losses and damages) caused by or arising from anyone using or relying on the information shown in this document for any purpose whatsoever. © Copyright Moreton Bay Regional Council 2016

DCDB (Version Nov 2015) is reproduced with the permission of the State of Queensland.



**OM-38 BH
Overlay Map**



Outside Moreton Bay Region Local Government Area

**PLANNING SCHEME
OVERLAY MAP - BUILDING HEIGHTS**

- Property boundaries
- Building height exception
- Building heights**
 - Not Specified
 - Max 8.5m
 - Max 12m
 - Max 15m
 - Max 21m & Min 5m
 - Max 21m
 - Max 27m & Min 8.5m
 - Max 27m
 - Max 30m
 - Max 39m

Please read the following notes about this map:

This overlay map only affects your property if you wish to develop (e.g. change use, build or extend).

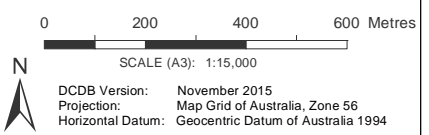
This map shows the height of buildings and structures supported by the planning scheme.

This overlay map assists with interpreting and applying development requirements throughout the planning scheme.

Refer to the relevant zone code, local plan code and development code for requirements associated with this overlay map.

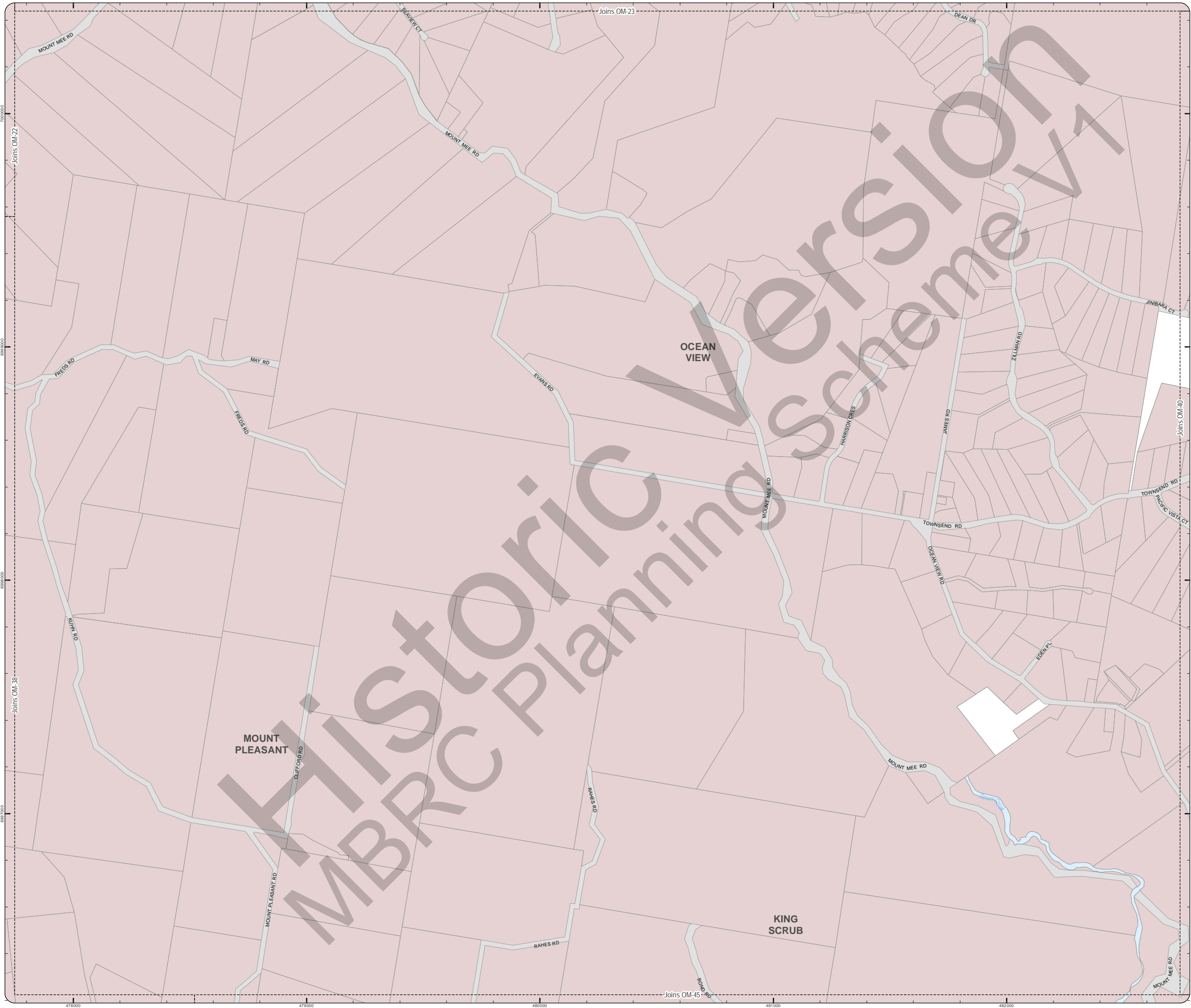
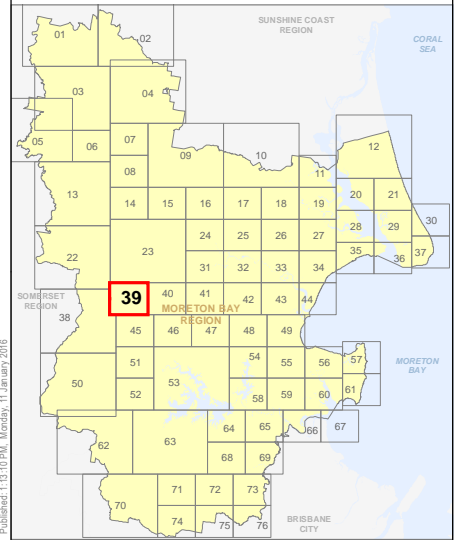
For further information regarding this overlay map, please refer to the Overlay information sheet on Council's website (www.moretonbay.qld.gov.au/mbrplanningscheme) or contact council on 3205 0555.

Effective from 1 February 2016



DISCLAIMER: Some of the information shown in this document has been provided to Council from external third parties. Council makes no representation and gives no warranty about the accuracy, reliability, completeness or suitability for any particular purpose of the information. Persons should not rely on the information shown in this document to make any decision with financial or legal implications and should instead rely on their own enquiries. To the full extent that it is able to do so in law, Council disclaims all liability (including liability in negligence) for all costs, losses and damages (including indirect and consequential costs, losses and damages) caused by or arising from anyone using or relying on the information shown in this document for any purpose whatsoever. © Copyright Moreton Bay Regional Council 2016

DCDB (Version Nov 2015) is reproduced with the permission of the State of Queensland.



**PLANNING SCHEME
OVERLAY MAP - BUILDING HEIGHTS**

- Property boundaries
- Building height exception
- Building heights**
 - Not Specified
 - Max 8.5m
 - Max 12m
 - Max 15m
 - Max 21m & Min 5m
 - Max 21m
 - Max 27m & Min 8.5m
 - Max 27m
 - Max 30m
 - Max 39m

Please read the following notes about this map:

This overlay map only affects your property if you wish to develop (e.g. change use, build or extend).

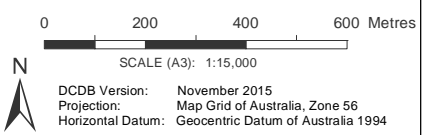
This map shows the height of buildings and structures supported by the planning scheme.

This overlay map assists with interpreting and applying development requirements throughout the planning scheme.

Refer to the relevant zone code, local plan code and development code for requirements associated with this overlay map.

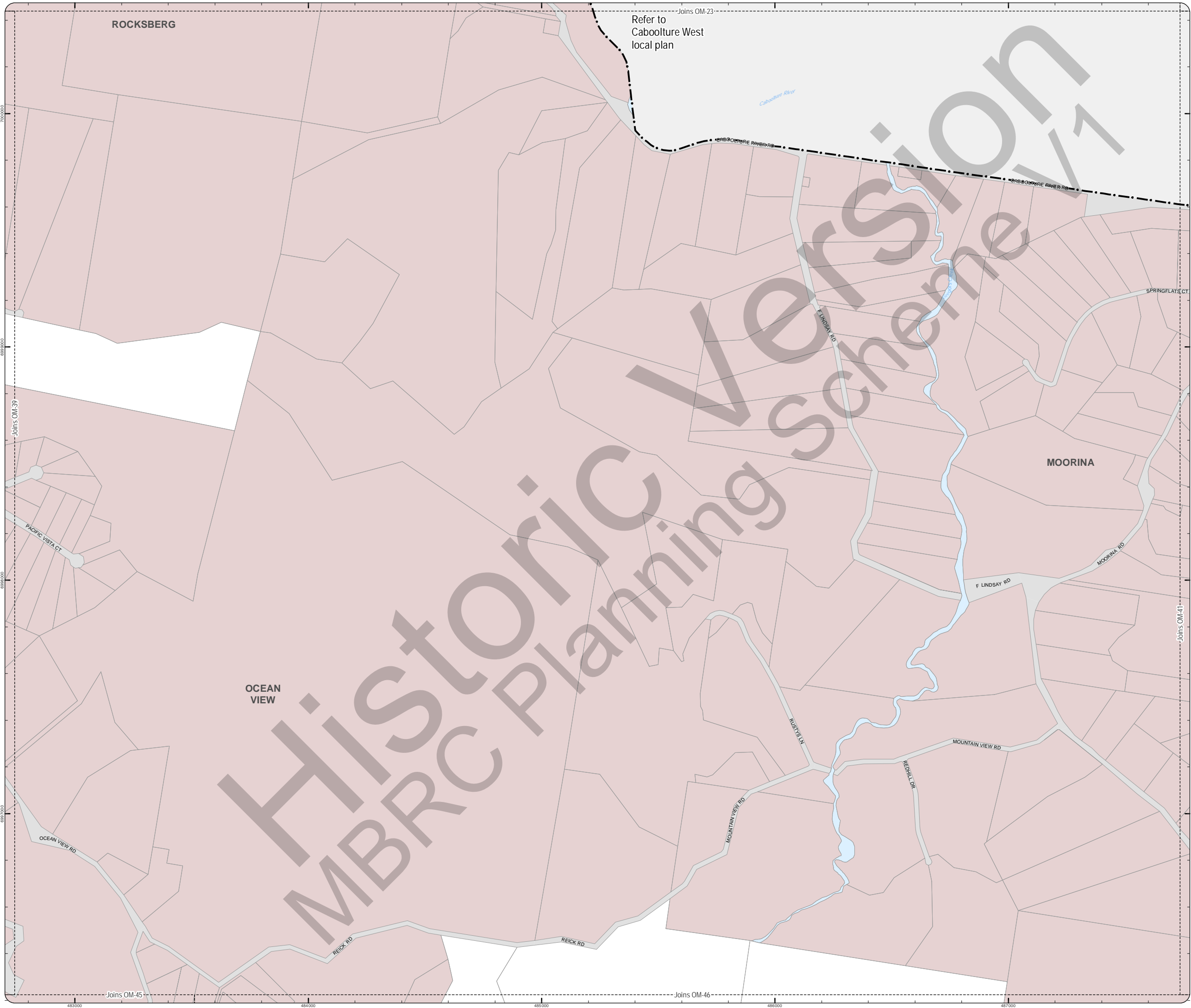
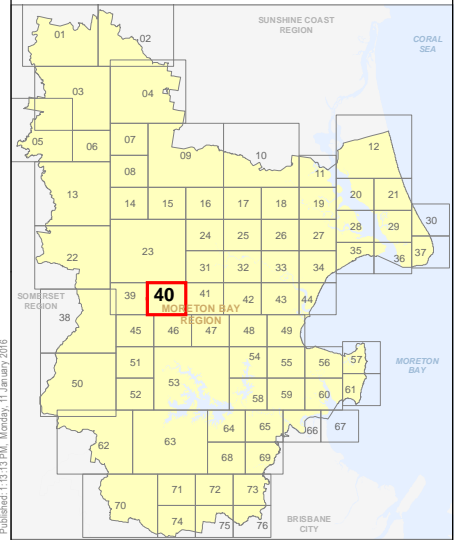
For further information regarding this overlay map, please refer to the Overlay information sheet on Council's website (www.moretonbay.qld.gov.au/mbrplanningscheme) or contact council on 3205 0555.

Effective from 1 February 2016



DISCLAIMER: Some of the information shown in this document has been provided to Council from external third parties. Council makes no representation and gives no warranty about the accuracy, reliability, completeness or suitability for any particular purpose of the information. Persons should not rely on the information shown in this document to make any decision with financial or legal implications and should instead rely on their own enquiries. To the full extent that it is able to do so in law, Council disclaims all liability (including liability in negligence) for all costs, losses and damages (including indirect and consequential costs, losses and damages) caused by or arising from anyone using or relying on the information shown in this document for any purpose whatsoever. © Copyright Moreton Bay Regional Council 2016

DCDB (Version Nov 2015) is reproduced with the permission of the State of Queensland.



**PLANNING SCHEME
OVERLAY MAP - BUILDING HEIGHTS**

- Property boundaries
- Building height exception
- Building heights**
 - Not Specified
 - Max 8.5m
 - Max 12m
 - Max 15m
 - Max 21m & Min 5m
 - Max 21m
 - Max 27m & Min 8.5m
 - Max 27m
 - Max 30m
 - Max 39m

Please read the following notes about this map:

This overlay map only affects your property if you wish to develop (e.g. change use, build or extend).

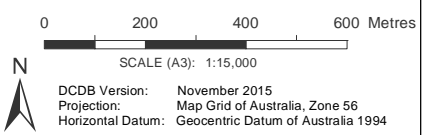
This map shows the height of buildings and structures supported by the planning scheme.

This overlay map assists with interpreting and applying development requirements throughout the planning scheme.

Refer to the relevant zone code, local plan code and development code for requirements associated with this overlay map.

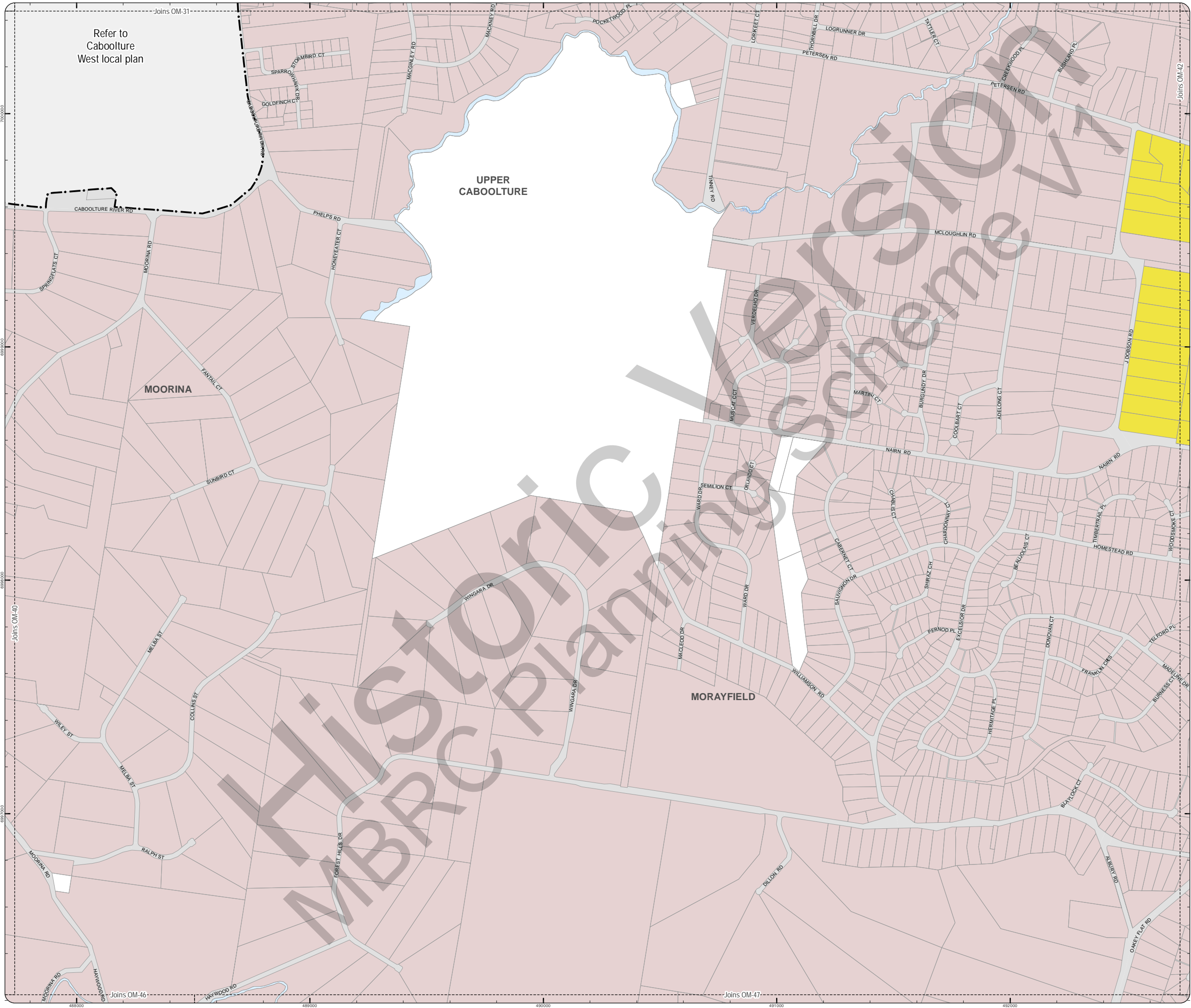
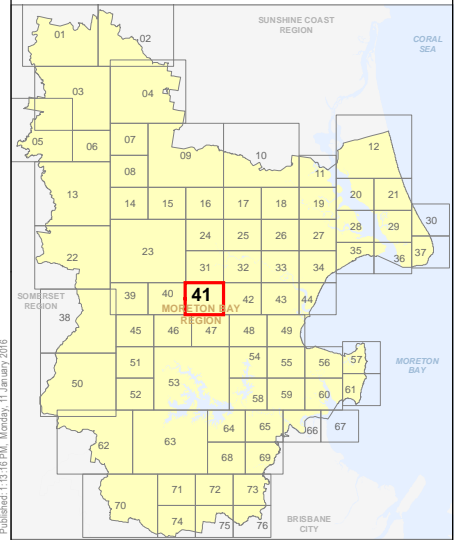
For further information regarding this overlay map, please refer to the Overlay information sheet on Council's website (www.moretonbay.qld.gov.au/mbrplanningscheme) or contact council on 3205 0555.

Effective from 1 February 2016



DISCLAIMER: Some of the information shown in this document has been provided to Council from external third parties. Council makes no representation and gives no warranty about the accuracy, reliability, completeness or suitability for any particular purpose of the information. Persons should not rely on the information shown in this document to make any decision with financial or legal implications and should instead rely on their own enquiries. To the full extent that it is able to do so in law, Council disclaims all liability (including liability in negligence) for all costs, losses and damages (including indirect and consequential costs, losses and damages) caused by or arising from anyone using or relying on the information shown in this document for any purpose whatsoever. © Copyright Moreton Bay Regional Council 2016

DCDB (Version Nov 2015) is reproduced with the permission of the State of Queensland.



**PLANNING SCHEME
OVERLAY MAP - BUILDING HEIGHTS**

- Property boundaries
- Building height exception
- Building heights**
 - Not Specified
 - Max 8.5m
 - Max 12m
 - Max 15m
 - Max 21m & Min 5m
 - Max 21m
 - Max 27m & Min 8.5m
 - Max 27m
 - Max 30m
 - Max 39m

Please read the following notes about this map:

This overlay map only affects your property if you wish to develop (e.g. change use, build or extend).

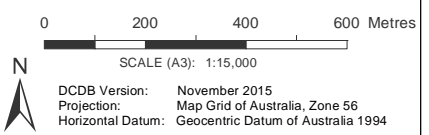
This map shows the height of buildings and structures supported by the planning scheme.

This overlay map assists with interpreting and applying development requirements throughout the planning scheme.

Refer to the relevant zone code, local plan code and development code for requirements associated with this overlay map.

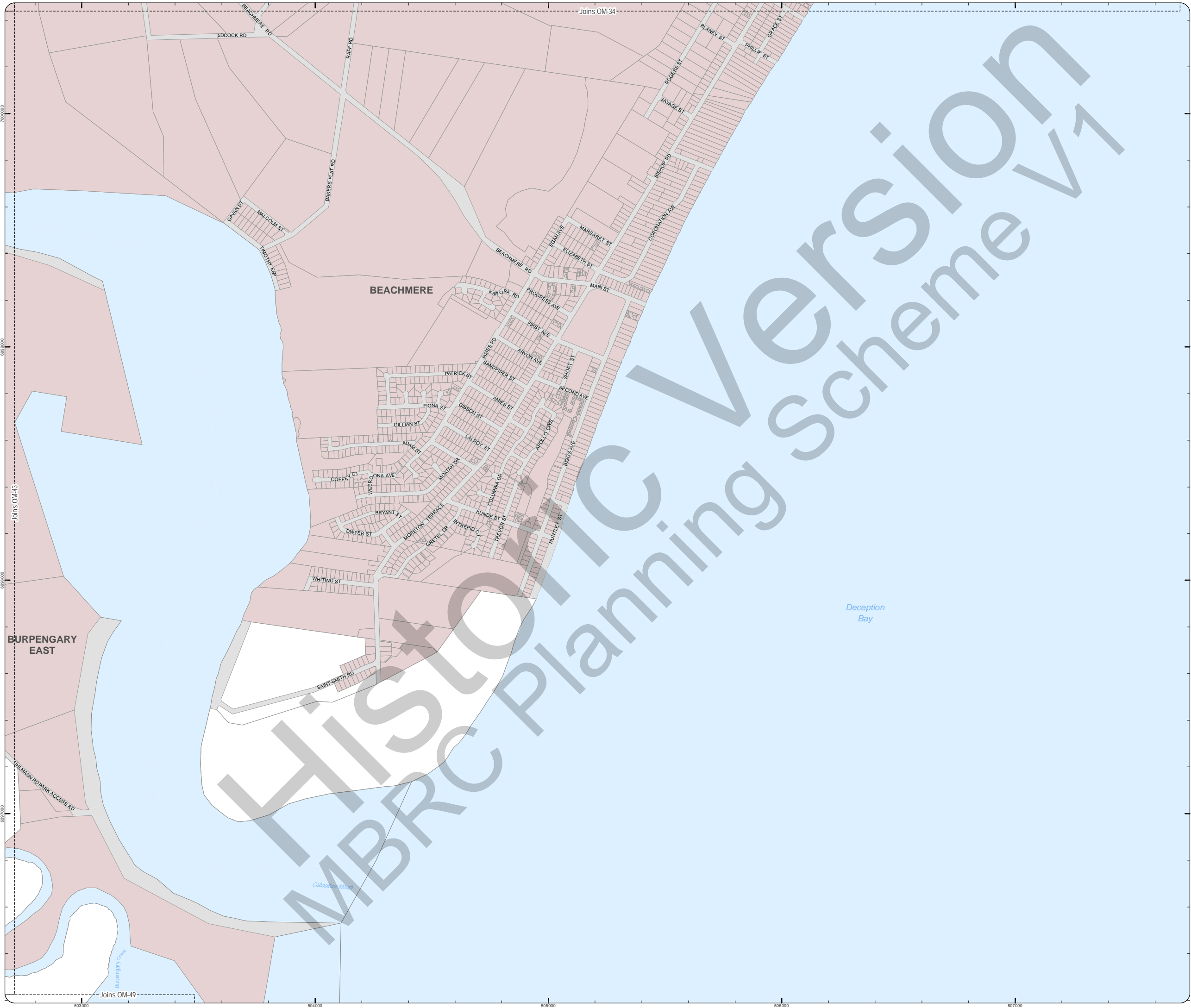
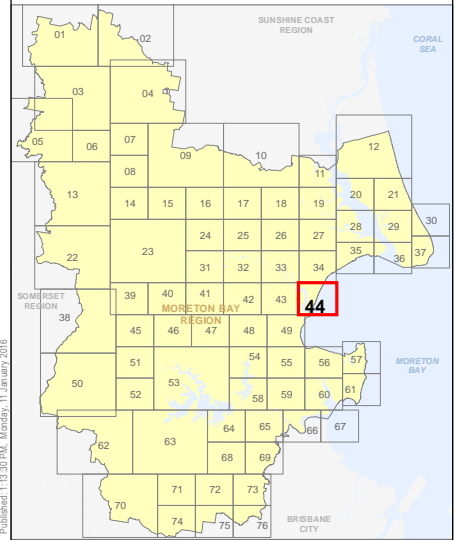
For further information regarding this overlay map, please refer to the Overlay information sheet on Council's website (www.moretonbay.qld.gov.au/mbrplanningscheme) or contact council on 3205 0555.

Effective from 1 February 2016



DISCLAIMER: Some of the information shown in this document has been provided to Council from external third parties. Council makes no representation and gives no warranty about the accuracy, reliability, completeness or suitability for any particular purpose of the information. Persons should not rely on the information shown in this document to make any decision with financial or legal implications and should instead rely on their own enquiries. To the full extent that it is able to do so in law, Council disclaims all liability (including liability in negligence) for all costs, losses and damages (including indirect and consequential costs, losses and damages) caused by or arising from anyone using or relying on the information shown in this document for any purpose whatsoever. © Copyright Moreton Bay Regional Council 2016

DCDB (Version Nov 2015) is reproduced with the permission of the State of Queensland.



**PLANNING SCHEME
OVERLAY MAP - BUILDING HEIGHTS**

- Property boundaries
- Building height exception
- Building heights**
 - Not Specified
 - Max 8.5m
 - Max 12m
 - Max 15m
 - Max 21m & Min 5m
 - Max 21m
 - Max 27m & Min 8.5m
 - Max 27m
 - Max 30m
 - Max 39m

Please read the following notes about this map:

This overlay map only affects your property if you wish to develop (e.g. change use, build or extend).

This map shows the height of buildings and structures supported by the planning scheme.

This overlay map assists with interpreting and applying development requirements throughout the planning scheme.

Refer to the relevant zone code, local plan code and development code for requirements associated with this overlay map.

For further information regarding this overlay map, please refer to the Overlay information sheet on Council's website (www.moretonbay.qld.gov.au/mbrplanningscheme) or contact council on 3205 0555.

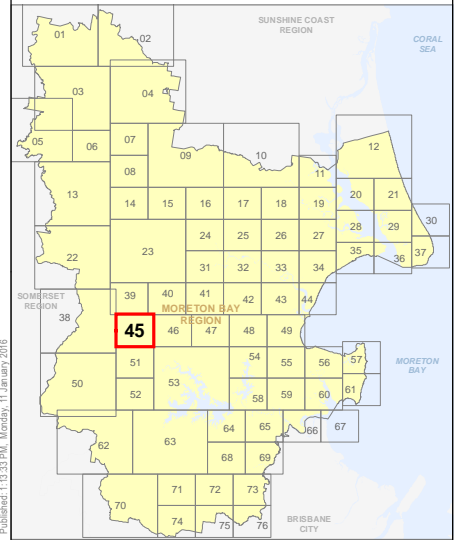
Effective from 1 February 2016



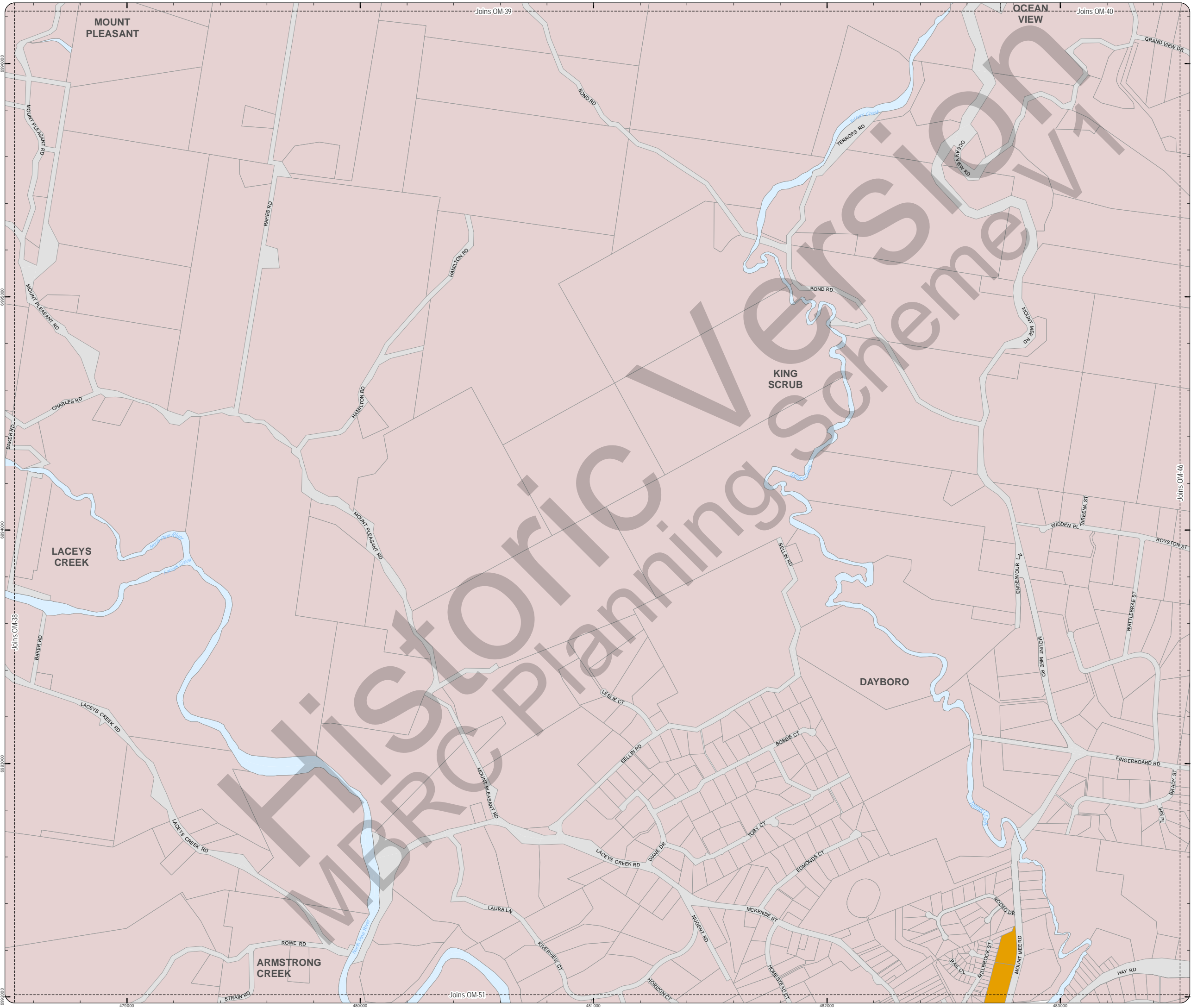
DCDB Version: November 2015
 Projection: Map Grid of Australia, Zone 56
 Horizontal Datum: Geocentric Datum of Australia 1994

DISCLAIMER: Some of the information shown in this document has been provided to Council from external third parties. Council makes no representation and gives no warranty about the accuracy, reliability, completeness or suitability for any particular purpose of the information. Persons should not rely on the information shown in this document to make any decision with financial or legal implications and should instead rely on their own enquiries. To the full extent that it is able to do so in law, Council disclaims all liability (including liability in negligence) for all costs, losses and damages (including indirect and consequential costs, losses and damages) caused by or arising from anyone using or relying on the information shown in this document for any purpose whatsoever. © Copyright Moreton Bay Regional Council 2016

DCDB (Version Nov 2015) is reproduced with the permission of the State of Queensland.



**OM-45 BH
Overlay Map**



**PLANNING SCHEME
OVERLAY MAP - BUILDING HEIGHTS**

- Property boundaries
- Building height exception
- Building heights**
 - Not Specified
 - Max 8.5m
 - Max 12m
 - Max 15m
 - Max 21m & Min 5m
 - Max 21m
 - Max 27m & Min 8.5m
 - Max 27m
 - Max 30m
 - Max 39m

Please read the following notes about this map:

This overlay map only affects your property if you wish to develop (e.g. change use, build or extend).

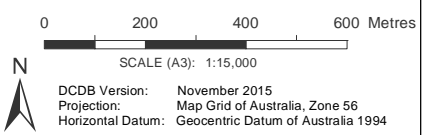
This map shows the height of buildings and structures supported by the planning scheme.

This overlay map assists with interpreting and applying development requirements throughout the planning scheme.

Refer to the relevant zone code, local plan code and development code for requirements associated with this overlay map.

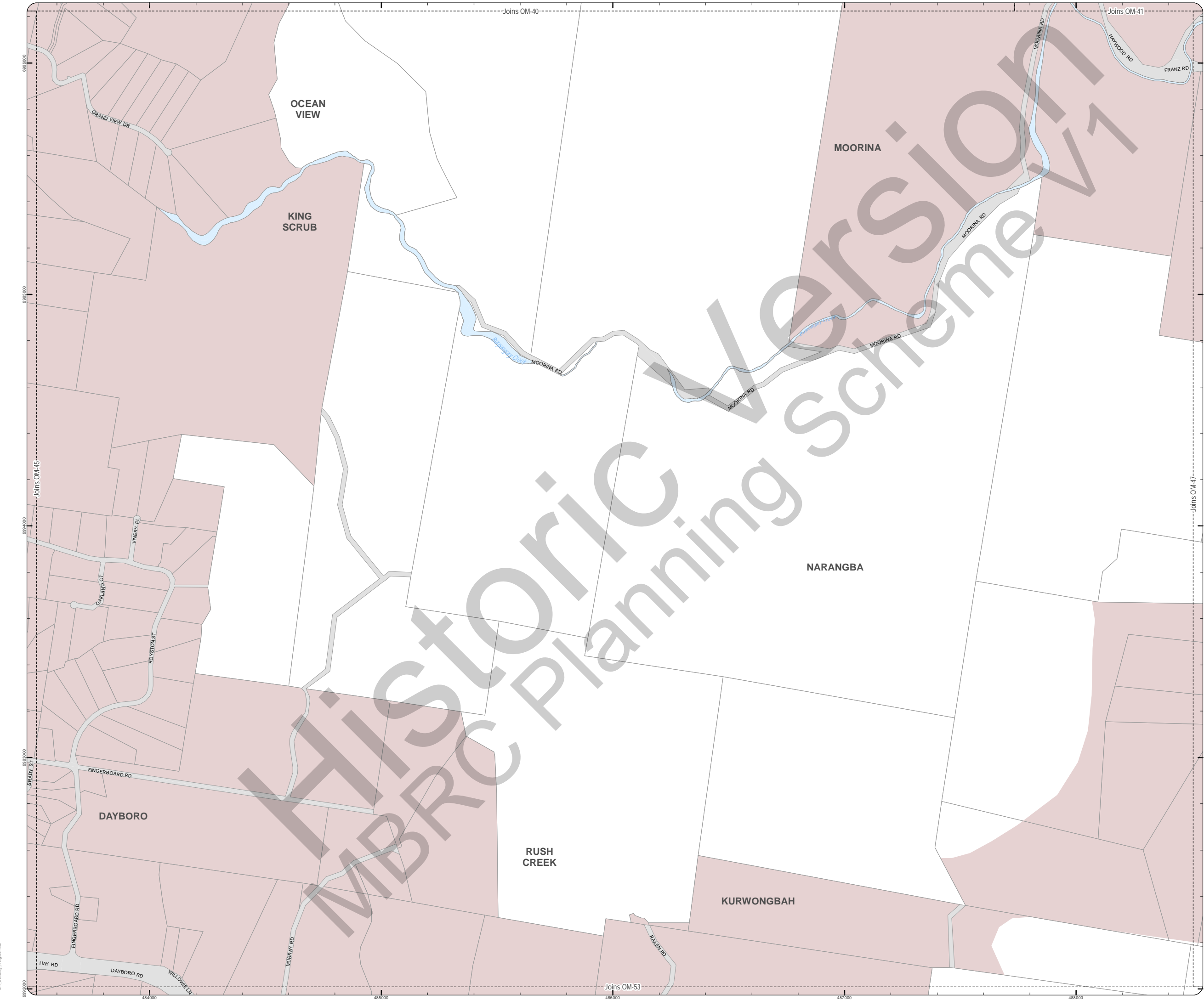
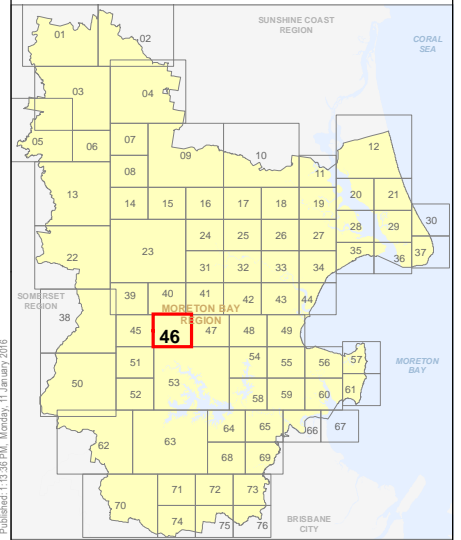
For further information regarding this overlay map, please refer to the Overlay information sheet on Council's website (www.moretonbay.qld.gov.au/mbrplanningscheme) or contact council on 3205 0555.

Effective from 1 February 2016



DISCLAIMER: Some of the information shown in this document has been provided to Council from external third parties. Council makes no representation and gives no warranty about the accuracy, reliability, completeness or suitability for any particular purpose of the information. Persons should not rely on the information shown in this document to make any decision with financial or legal implications and should instead rely on their own enquiries. To the full extent that it is able to do so in law, Council disclaims all liability (including liability in negligence) for all costs, losses and damages (including indirect and consequential costs, losses and damages) caused by or arising from anyone using or relying on the information shown in this document for any purpose whatsoever. © Copyright Moreton Bay Regional Council 2016

DCDB (Version Nov 2015) is reproduced with the permission of the State of Queensland.



**PLANNING SCHEME
OVERLAY MAP - BUILDING HEIGHTS**

- Property boundaries
- Building height exception
- Building heights**
 - Not Specified
 - Max 8.5m
 - Max 12m
 - Max 15m
 - Max 21m & Min 5m
 - Max 21m
 - Max 27m & Min 8.5m
 - Max 27m
 - Max 30m
 - Max 39m

Please read the following notes about this map:

This overlay map only affects your property if you wish to develop (e.g. change use, build or extend).

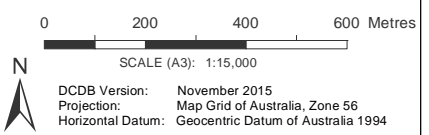
This map shows the height of buildings and structures supported by the planning scheme.

This overlay map assists with interpreting and applying development requirements throughout the planning scheme.

Refer to the relevant zone code, local plan code and development code for requirements associated with this overlay map.

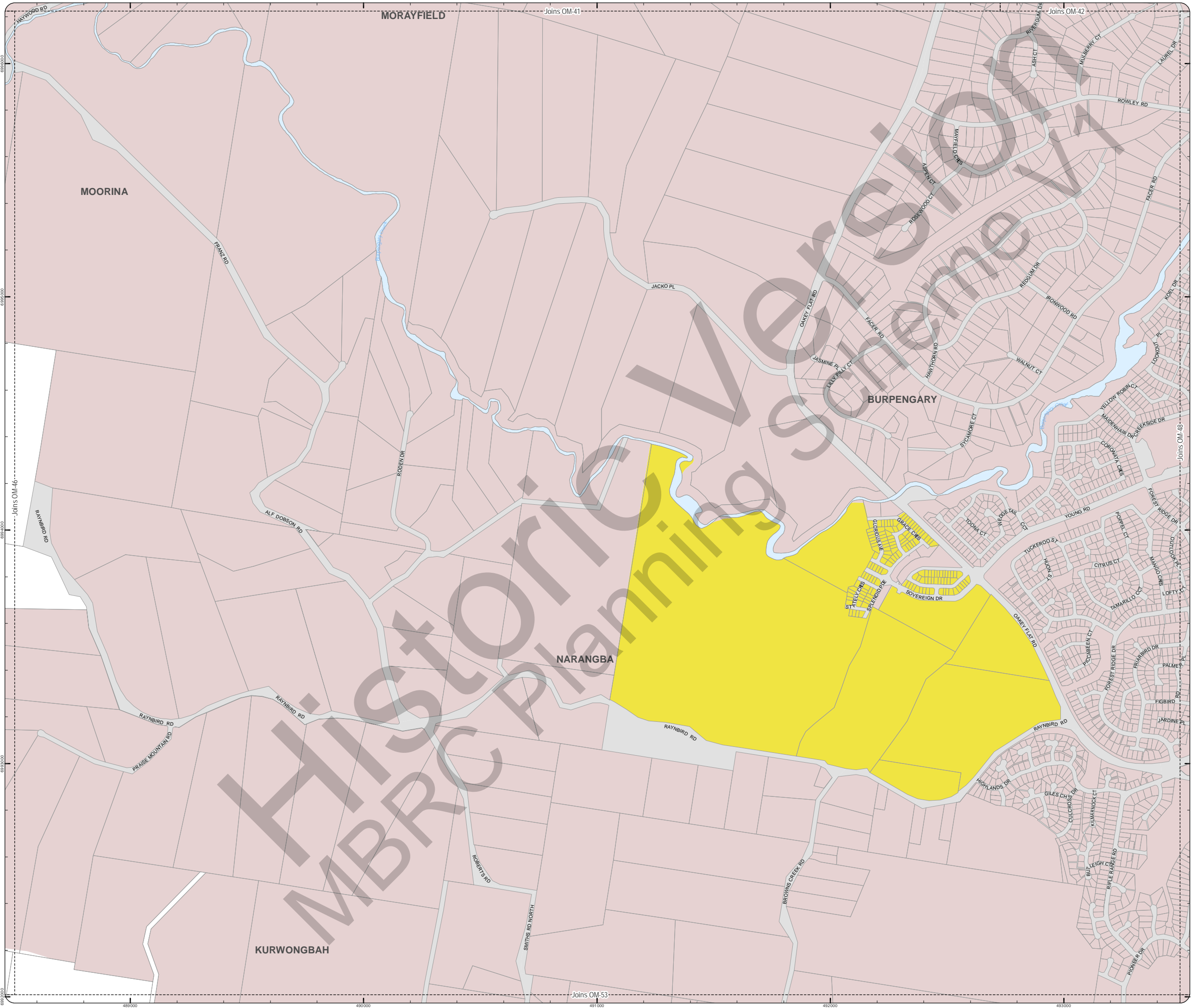
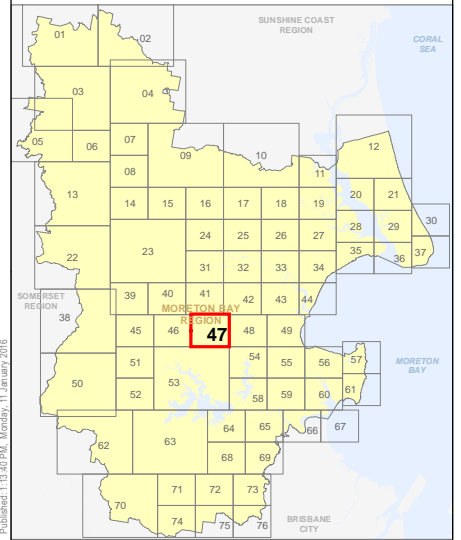
For further information regarding this overlay map, please refer to the Overlay information sheet on Council's website (www.moretonbay.qld.gov.au/mbrplanningscheme) or contact council on 3205 0555.

Effective from 1 February 2016



DISCLAIMER: Some of the information shown in this document has been provided to Council from external third parties. Council makes no representation and gives no warranty about the accuracy, reliability, completeness or suitability for any particular purpose of the information. Persons should not rely on the information shown in this document to make any decision with financial or legal implications and should instead rely on their own enquiries. To the full extent that it is able to do so in law, Council disclaims all liability (including liability in negligence) for all costs, losses and damages (including indirect and consequential costs, losses and damages) caused by or arising from anyone using or relying on the information shown in this document for any purpose whatsoever. © Copyright Moreton Bay Regional Council 2016

DCDB (Version Nov 2015) is reproduced with the permission of the State of Queensland.



**PLANNING SCHEME
OVERLAY MAP - BUILDING HEIGHTS**

- Property boundaries
- Building height exception
- Building heights**
 - Not Specified
 - Max 8.5m
 - Max 12m
 - Max 15m
 - Max 21m & Min 5m
 - Max 21m
 - Max 27m & Min 8.5m
 - Max 27m
 - Max 30m
 - Max 39m

Please read the following notes about this map:

This overlay map only affects your property if you wish to develop (e.g. change use, build or extend).

This map shows the height of buildings and structures supported by the planning scheme.

This overlay map assists with interpreting and applying development requirements throughout the planning scheme.

Refer to the relevant zone code, local plan code and development code for requirements associated with this overlay map.

For further information regarding this overlay map, please refer to the Overlay information sheet on Council's website (www.moretonbay.qld.gov.au/mbrplanningscheme) or contact council on 3205 0555.

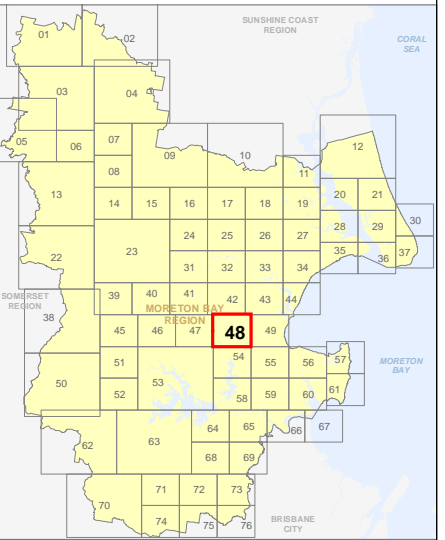
Effective from 1 February 2016



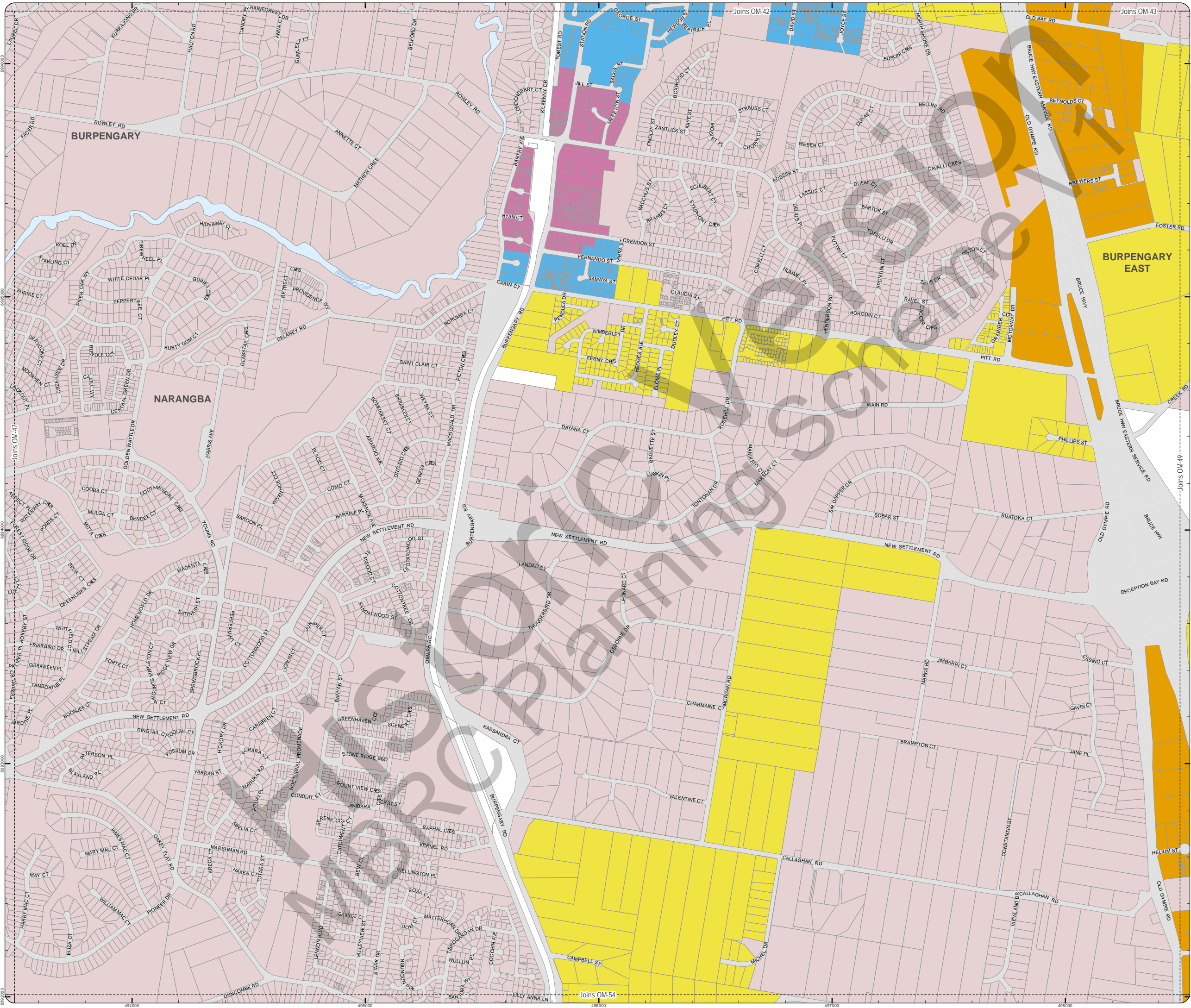
SCALE (A3): 1:15,000
 DCDB Version: November 2015
 Projection: Map Grid of Australia, Zone 56
 Horizontal Datum: Geocentric Datum of Australia 1994

DISCLAIMER: Some of the information shown in this document has been provided to Council from external third parties. Council makes no representation and gives no warranty about the accuracy, reliability, completeness or suitability for any particular purpose of the information. Persons should not rely on the information shown in this document to make any decision with financial or legal implications and should instead rely on their own enquiries. To the full extent that it is able to do so in law, Council disclaims all liability (including liability in negligence) for all costs, losses and damages (including indirect and consequential costs, losses and damages) caused by or arising from anyone using or relying on the information shown in this document for any purpose whatsoever. © Copyright Moreton Bay Regional Council 2016

DCDB (Version Nov 2015) is reproduced with the permission of the State of Queensland.



**OM-48 BH
Overlay Map**



PLANNING SCHEME
OVERLAY MAP - BUILDING HEIGHTS

- Property boundaries
- Building height exception
- Building heights**
 - Not Specified
 - Max 8.5m
 - Max 12m
 - Max 15m
 - Max 21m & Min 5m
 - Max 21m
 - Max 27m & Min 8.5m
 - Max 27m
 - Max 30m
 - Max 39m

Please read the following notes about this map:

This overlay map only affects your property if you wish to develop (e.g. change use, build or extend).

This map shows the height of buildings and structures supported by the planning scheme.

This overlay map assists with interpreting and applying development requirements throughout the planning scheme.

Refer to the relevant zone code, local plan code and development code for requirements associated with this overlay map.

For further information regarding this overlay map, please refer to the Overlay information sheet on Council's website (www.moretonbay.qld.gov.au/mbrplanningscheme) or contact council on 3205 0555.

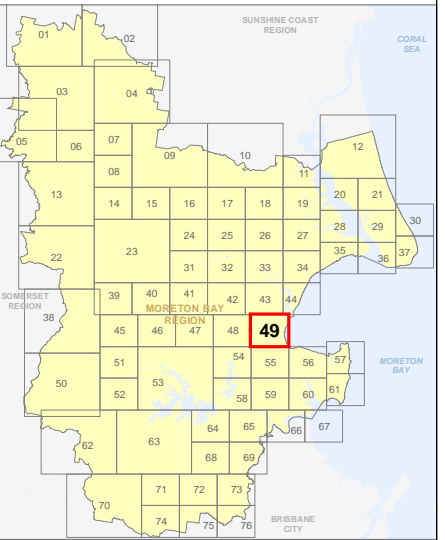
Effective from 1 February 2016



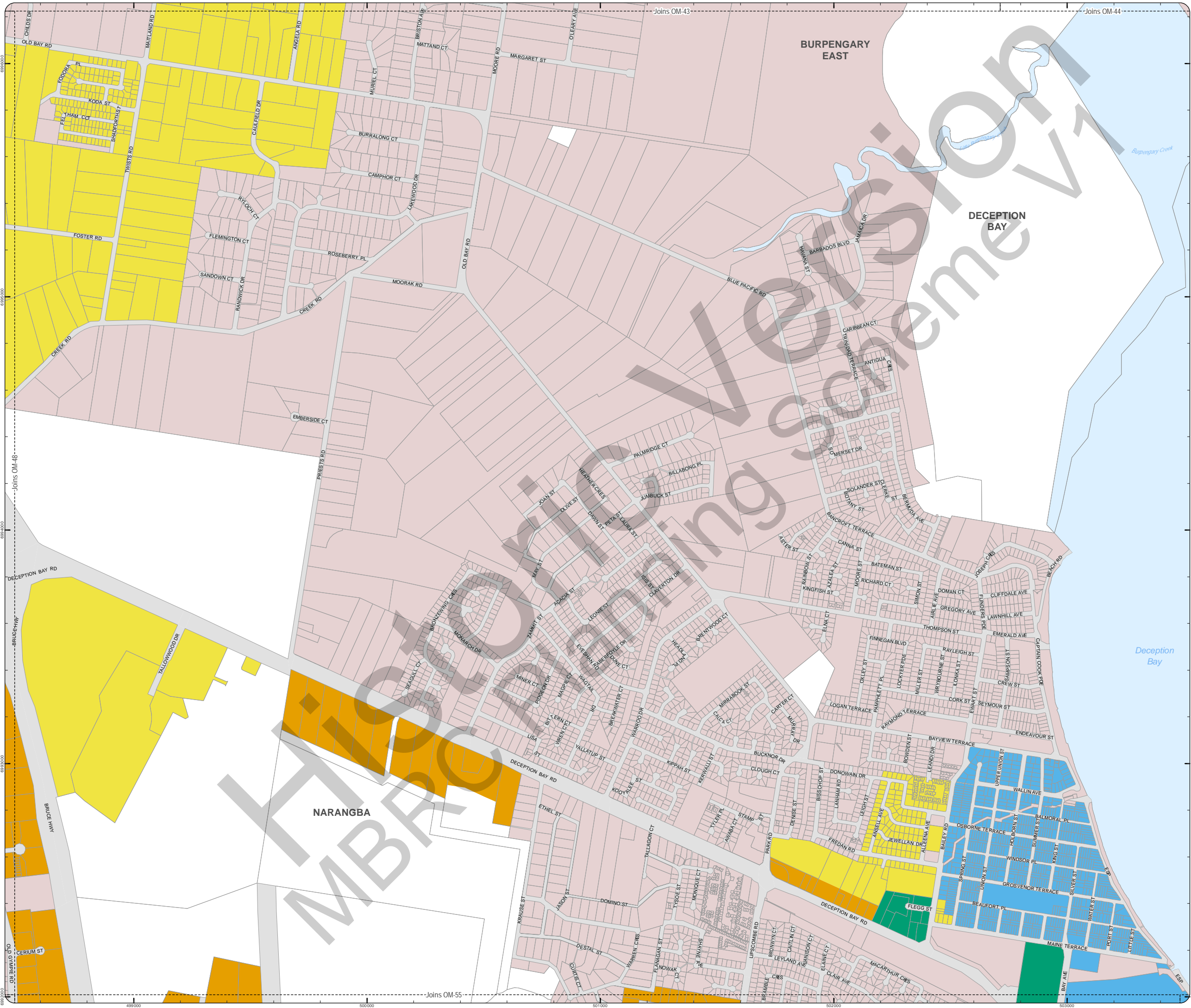
DCDB Version: November 2015
 Projection: Map Grid of Australia, Zone 56
 Horizontal Datum: Geocentric Datum of Australia 1994

DISCLAIMER: Some of the information shown in this document has been provided to Council from external third parties. Council makes no representation and gives no warranty about the accuracy, reliability, completeness or suitability for any particular purpose of the information. Persons should not rely on the information shown in this document to make any decision with financial or legal implications and should instead rely on their own enquiries. To the full extent that it is able to do so in law, Council disclaims all liability (including liability in negligence) for all costs, losses and damages (including indirect and consequential costs, losses and damages) caused by or arising from anyone using or relying on the information shown in this document for any purpose whatsoever. © Copyright Moreton Bay Regional Council 2016

DCDB (Version Nov 2015) is reproduced with the permission of the State of Queensland.



OM-49 BH
Overlay Map



**PLANNING SCHEME
OVERLAY MAP - BUILDING HEIGHTS**

- Property boundaries
- Building height exception
- Building heights**
 - Not Specified
 - Max 8.5m
 - Max 12m
 - Max 15m
 - Max 21m & Min 5m
 - Max 21m
 - Max 27m & Min 8.5m
 - Max 27m
 - Max 30m
 - Max 39m

Please read the following notes about this map:

This overlay map only affects your property if you wish to develop (e.g. change use, build or extend).

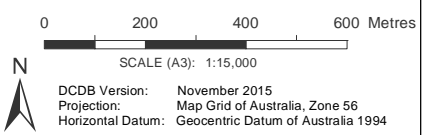
This map shows the height of buildings and structures supported by the planning scheme.

This overlay map assists with interpreting and applying development requirements throughout the planning scheme.

Refer to the relevant zone code, local plan code and development code for requirements associated with this overlay map.

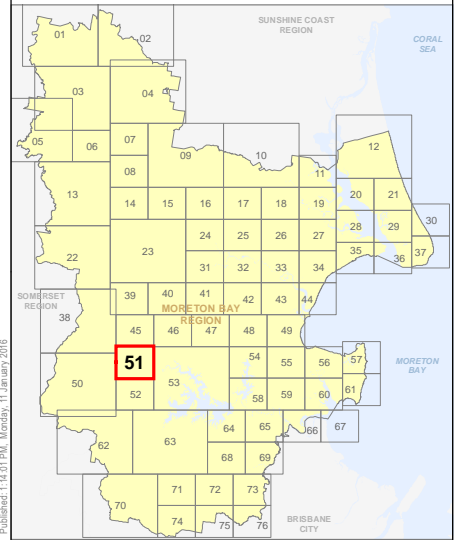
For further information regarding this overlay map, please refer to the Overlay information sheet on Council's website (www.moretonbay.qld.gov.au/mbrplanningscheme) or contact council on 3205 0555.

Effective from 1 February 2016



DISCLAIMER: Some of the information shown in this document has been provided to Council from external third parties. Council makes no representation and gives no warranty about the accuracy, reliability, completeness or suitability for any particular purpose of the information. Persons should not rely on the information shown in this document to make any decision with financial or legal implications and should instead rely on their own enquiries. To the full extent that it is able to do so in law, Council disclaims all liability (including liability in negligence) for all costs, losses and damages (including indirect and consequential costs, losses and damages) caused by or arising from anyone using or relying on the information shown in this document for any purpose whatsoever. © Copyright Moreton Bay Regional Council 2016

DCDB (Version Nov 2015) is reproduced with the permission of the State of Queensland.



**PLANNING SCHEME
OVERLAY MAP - BUILDING HEIGHTS**

- Property boundaries
- Building height exception
- Building heights**
 - Not Specified
 - Max 8.5m
 - Max 12m
 - Max 15m
 - Max 21m & Min 5m
 - Max 21m
 - Max 27m & Min 8.5m
 - Max 27m
 - Max 30m
 - Max 39m

Please read the following notes about this map:

This overlay map only affects your property if you wish to develop (e.g. change use, build or extend).

This map shows the height of buildings and structures supported by the planning scheme.

This overlay map assists with interpreting and applying development requirements throughout the planning scheme.

Refer to the relevant zone code, local plan code and development code for requirements associated with this overlay map.

For further information regarding this overlay map, please refer to the Overlay information sheet on Council's website (www.moretonbay.qld.gov.au/mbrplanningscheme) or contact council on 3205 0555.

Effective from 1 February 2016

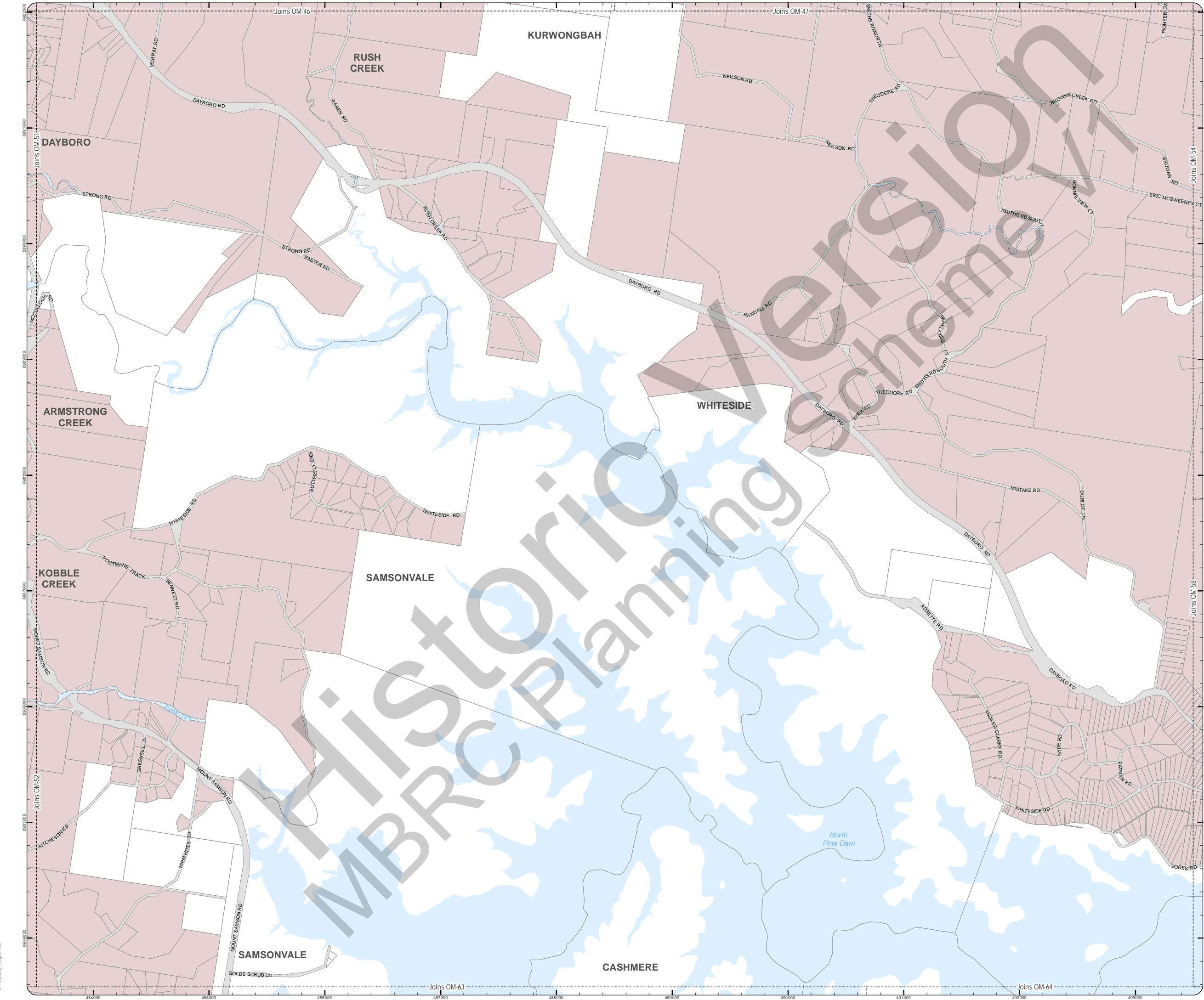
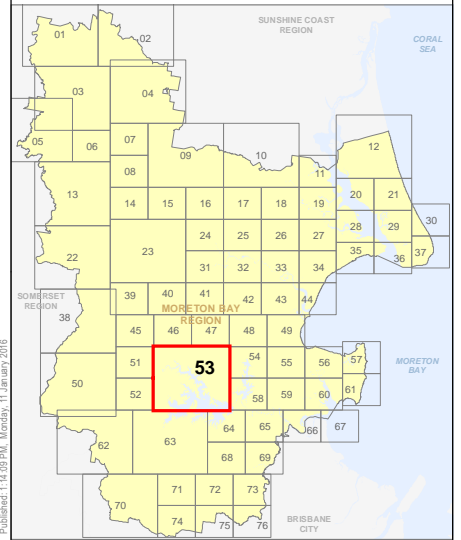
0 400 800 1,200 Metres

SCALE (A3): 1:30,000

DCDB Version: November 2015
 Projection: Map Grid of Australia, Zone 56
 Horizontal Datum: Geocentric Datum of Australia 1994

DISCLAIMER: Some of the information shown in this document has been provided to Council from external third parties. Council makes no representation and gives no warranty about the accuracy, reliability, completeness or suitability for any particular purpose of the information. Persons should not rely on the information shown in this document to make any decision with financial or legal implications and should instead rely on their own enquiries. To the full extent that it is able to do so in law, Council disclaims all liability (including liability in negligence) for all costs, losses and damages (including indirect and consequential costs, losses and damages) caused by or arising from anyone using or relying on the information shown in this document for any purpose whatsoever. © Copyright Moreton Bay Regional Council 2016

DCDB (Version Nov 2015) is reproduced with the permission of the State of Queensland.



**PLANNING SCHEME
OVERLAY MAP - BUILDING HEIGHTS**

- Property boundaries
 - * Building height exception
- Building heights
- Not Specified
 - Max 8.5m
 - Max 12m
 - Max 15m
 - Max 21m & Min 5m
 - Max 21m
 - Max 27m & Min 8.5m
 - Max 27m
 - Max 30m
 - Max 39m

Please read the following notes about this map:

This overlay map only affects your property if you wish to develop (e.g. change use, build or extend).

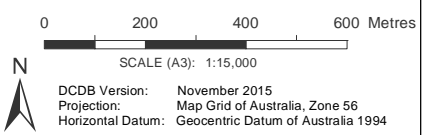
This map shows the height of buildings and structures supported by the planning scheme.

This overlay map assists with interpreting and applying development requirements throughout the planning scheme.

Refer to the relevant zone code, local plan code and development code for requirements associated with this overlay map.

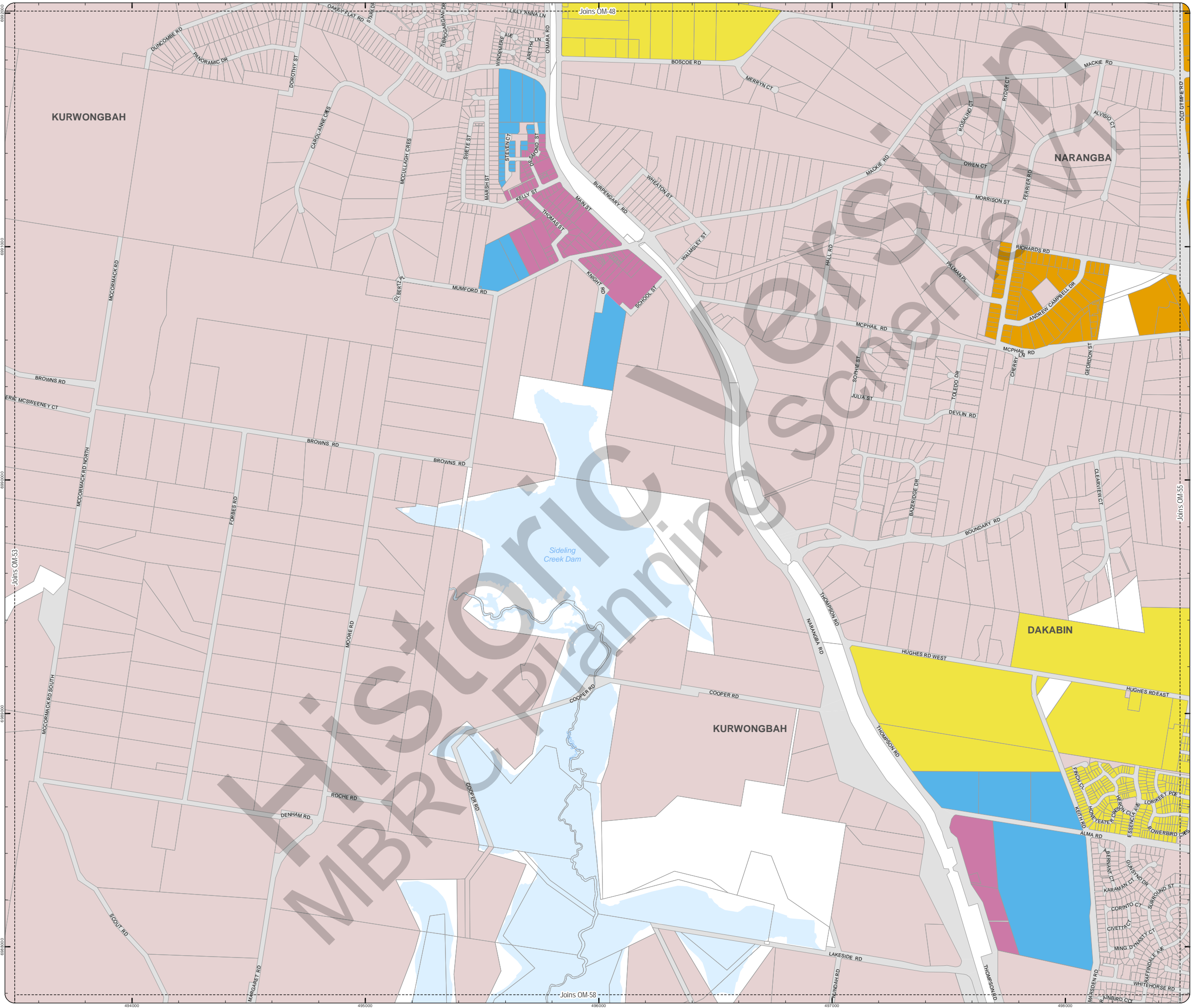
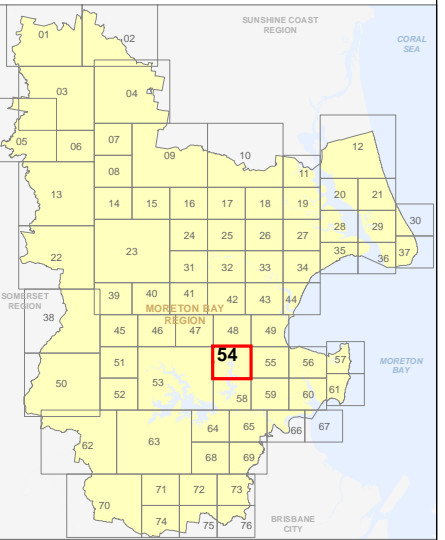
For further information regarding this overlay map, please refer to the Overlay information sheet on Council's website (www.moretonbay.qld.gov.au/mbrplanningscheme) or contact council on 3205 0555.

Effective from 1 February 2016



DISCLAIMER: Some of the information shown in this document has been provided to Council from external third parties. Council makes no representation and gives no warranty about the accuracy, reliability, completeness or suitability for any particular purpose of the information. Persons should not rely on the information shown in this document to make any decision with financial or legal implications and should instead rely on their own enquiries. To the full extent that it is able to do so in law, Council disclaims all liability (including liability in negligence) for all costs, losses and damages (including indirect and consequential costs, losses and damages) caused by or arising from anyone using or relying on the information shown in this document for any purpose whatsoever. © Copyright Moreton Bay Regional Council 2016

DCDB (Version Nov 2015) is reproduced with the permission of the State of Queensland.



**PLANNING SCHEME
OVERLAY MAP - BUILDING HEIGHTS**

- Property boundaries
- Building height exception
- Building heights**
 - Not Specified
 - Max 8.5m
 - Max 12m
 - Max 15m
 - Max 21m & Min 5m
 - Max 21m
 - Max 27m & Min 8.5m
 - Max 27m
 - Max 30m
 - Max 39m

Please read the following notes about this map:

This overlay map only affects your property if you wish to develop (e.g. change use, build or extend).

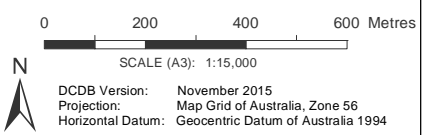
This map shows the height of buildings and structures supported by the planning scheme.

This overlay map assists with interpreting and applying development requirements throughout the planning scheme.

Refer to the relevant zone code, local plan code and development code for requirements associated with this overlay map.

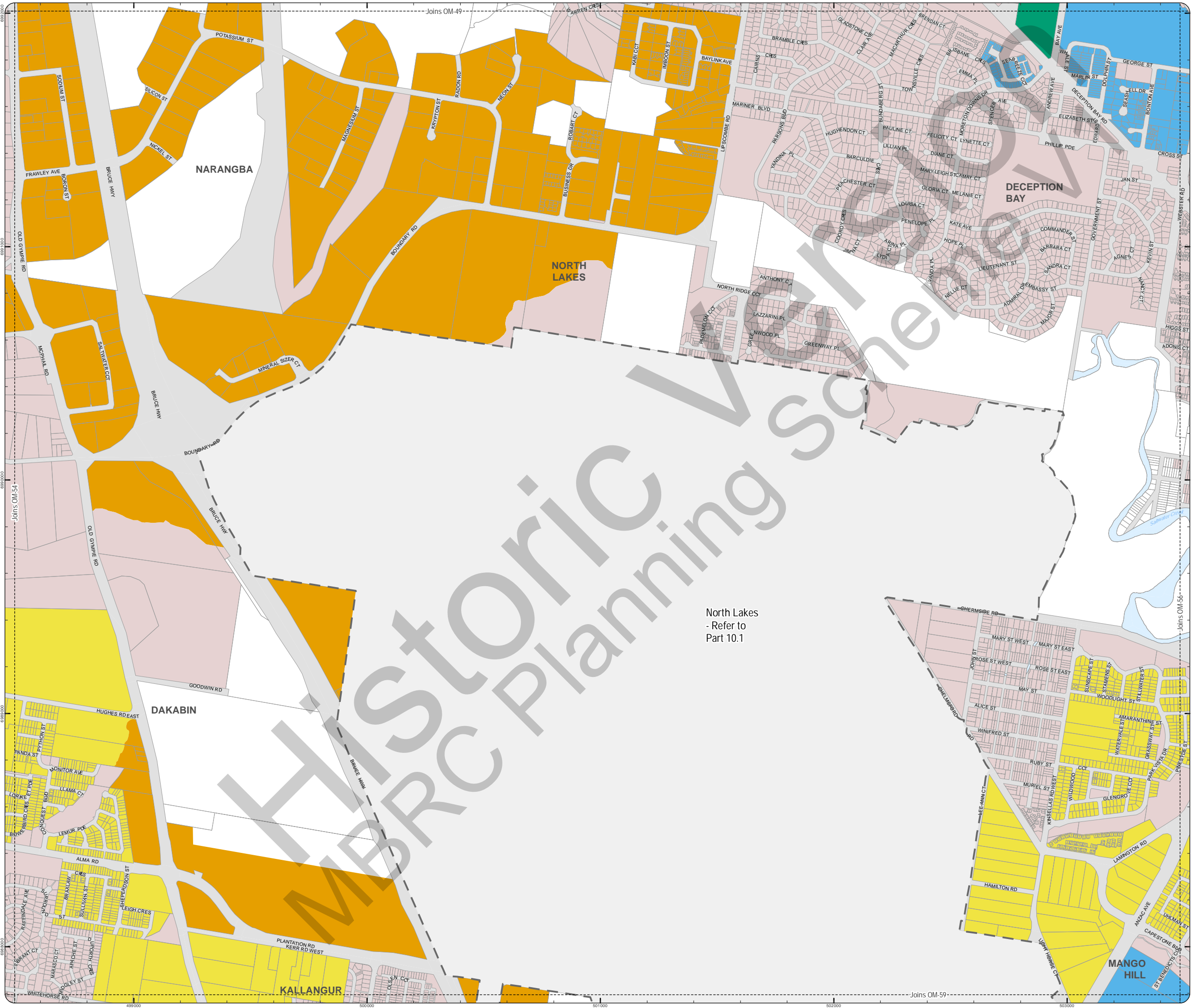
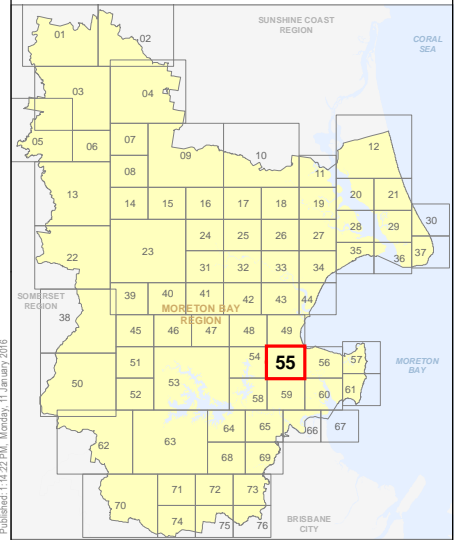
For further information regarding this overlay map, please refer to the Overlay information sheet on Council's website (www.moretonbay.qld.gov.au/mbrplanningscheme) or contact council on 3205 0555.

Effective from 1 February 2016



DISCLAIMER: Some of the information shown in this document has been provided to Council from external third parties. Council makes no representation and gives no warranty about the accuracy, reliability, completeness or suitability for any particular purpose of the information. Persons should not rely on the information shown in this document to make any decision with financial or legal implications and should instead rely on their own enquiries. To the full extent that it is able to do so in law, Council disclaims all liability (including liability in negligence) for all costs, losses and damages (including indirect and consequential costs, losses and damages) caused by or arising from anyone using or relying on the information shown in this document for any purpose whatsoever. © Copyright Moreton Bay Regional Council 2016

DCDB (Version Nov 2015) is reproduced with the permission of the State of Queensland.



PLANNING SCHEME
OVERLAY MAP - BUILDING HEIGHTS

- Property boundaries
- * Building height exception
- Building heights**
- Not Specified
- Max 8.5m
- Max 12m
- Max 15m
- Max 21m & Min 5m
- Max 21m
- Max 27m & Min 8.5m
- Max 27m
- Max 30m
- Max 39m

Please read the following notes about this map:

This overlay map only affects your property if you wish to develop (e.g. change use, build or extend).

This map shows the height of buildings and structures supported by the planning scheme.

This overlay map assists with interpreting and applying development requirements throughout the planning scheme.

Refer to the relevant zone code, local plan code and development code for requirements associated with this overlay map.

For further information regarding this overlay map, please refer to the Overlay information sheet on Council's website (www.moretonbay.qld.gov.au/mbrplanningscheme) or contact council on 3205 0555.

Effective from 1 February 2016

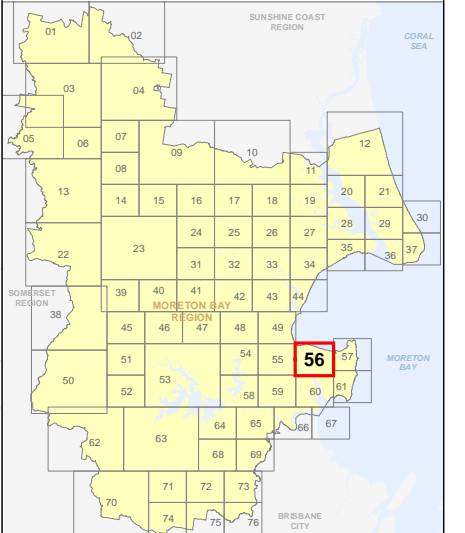


SCALE (A3): 1:15,000

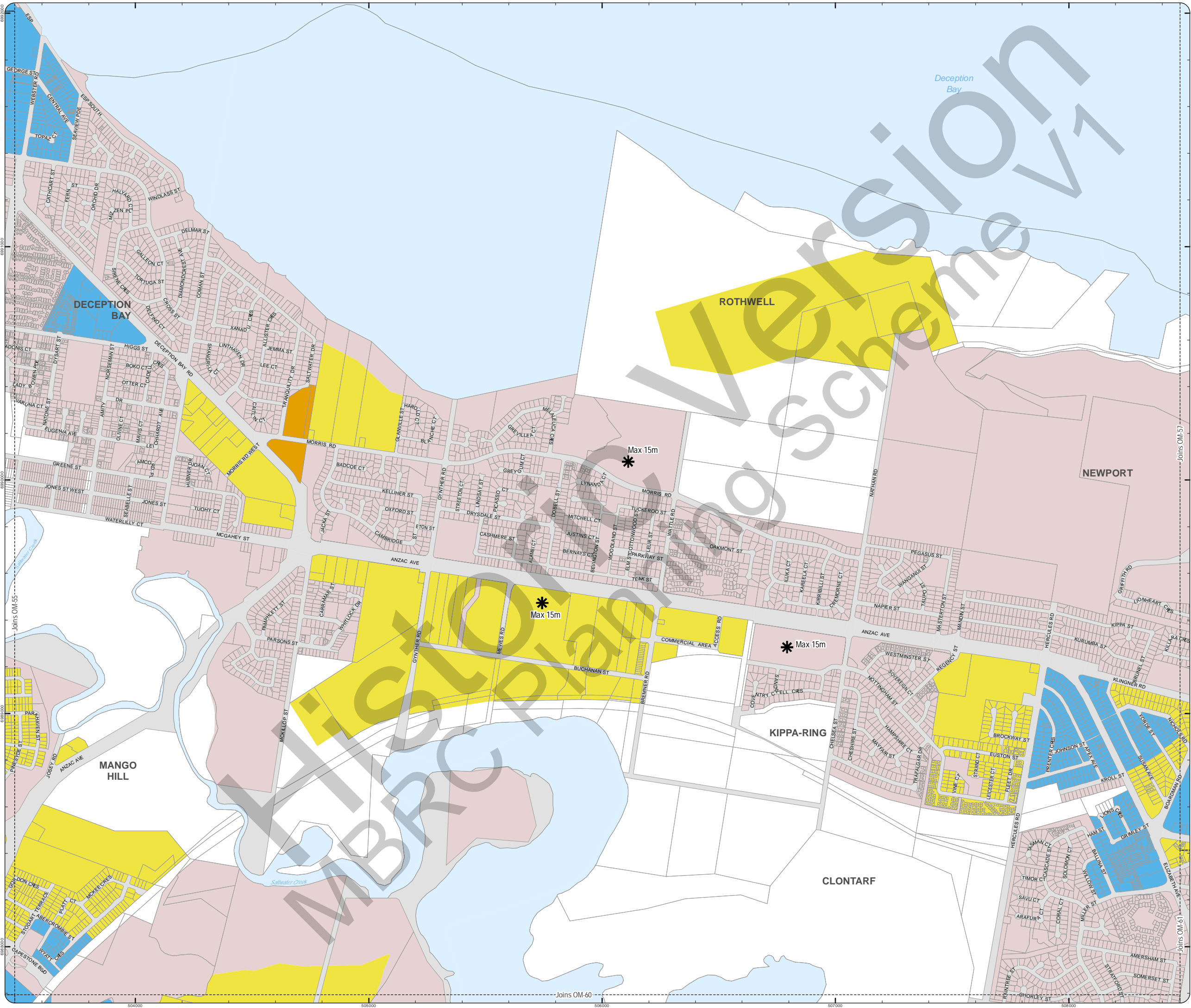
DCDB Version: November 2015
Projection: Map Grid of Australia, Zone 56
Horizontal Datum: Geocentric Datum of Australia 1994

DISCLAIMER: Some of the information shown in this document has been provided to Council from external third parties. Council makes no representation and gives no warranty about the accuracy, reliability, completeness or suitability for any particular purpose of the information. Persons should not rely on the information shown in this document to make any decision with financial or legal implications and should instead rely on their own enquiries. To the full extent that it is able to do so in law, Council disclaims all liability (including liability in negligence) for all costs, losses and damages (including indirect and consequential costs, losses and damages) caused by or arising from anyone using or relying on the information shown in this document for any purpose whatsoever. © Copyright Moreton Bay Regional Council 2016

DCDB (Version Nov 2015) is reproduced with the permission of the State of Queensland.



OM-56 BH
Overlay Map



**PLANNING SCHEME
OVERLAY MAP - BUILDING HEIGHTS**

- Property boundaries
 - * Building height exception
- Building heights
- Not Specified
 - Max 8.5m
 - Max 12m
 - Max 15m
 - Max 21m & Min 5m
 - Max 21m
 - Max 27m & Min 8.5m
 - Max 27m
 - Max 30m
 - Max 39m

Please read the following notes about this map:

This overlay map only affects your property if you wish to develop (e.g. change use, build or extend).

This map shows the height of buildings and structures supported by the planning scheme.

This overlay map assists with interpreting and applying development requirements throughout the planning scheme.

Refer to the relevant zone code, local plan code and development code for requirements associated with this overlay map.

For further information regarding this overlay map, please refer to the Overlay information sheet on Council's website (www.moretonbay.qld.gov.au/mbrplanningscheme) or contact council on 3205 0555.

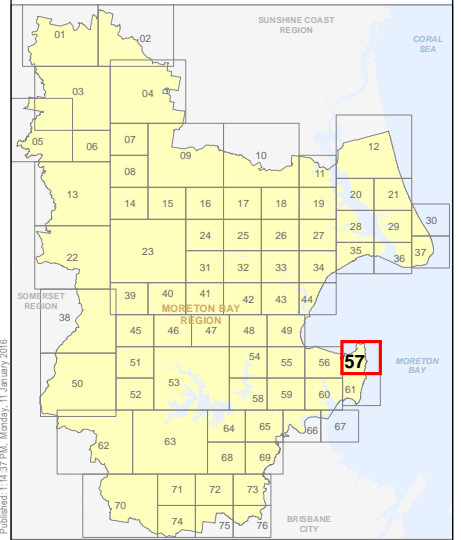
Effective from 1 February 2016



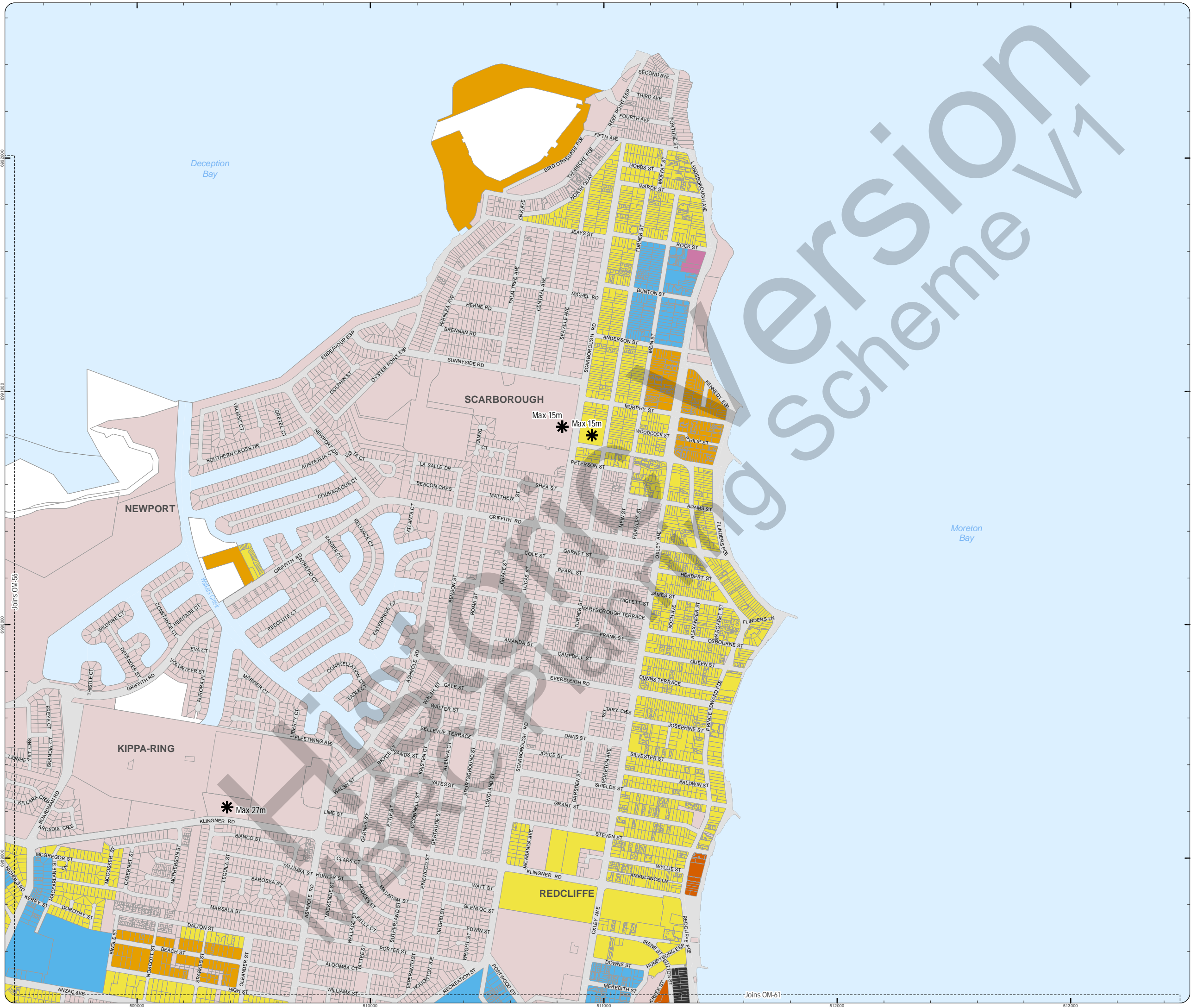
DCDB Version: November 2015
 Projection: Map Grid of Australia, Zone 56
 Horizontal Datum: Geocentric Datum of Australia 1994

DISCLAIMER: Some of the information shown in this document has been provided to Council from external third parties. Council makes no representation and gives no warranty about the accuracy, reliability, completeness or suitability for any particular purpose of the information. Persons should not rely on the information shown in this document to make any decision with financial or legal implications and should instead rely on their own enquiries. To the full extent that it is able to do so in law, Council disclaims all liability (including liability in negligence) for all costs, losses and damages (including indirect and consequential costs, losses and damages) caused by or arising from anyone using or relying on the information shown in this document for any purpose whatsoever. © Copyright Moreton Bay Regional Council 2016



DCDB (Version Nov 2015) is reproduced with the permission of the State of Queensland.



**OM-57 BH
Overlay Map**



**PLANNING SCHEME
OVERLAY MAP - BUILDING HEIGHTS**

-  Property boundaries
-  Building height exception
- Building heights**
-  Not Specified
-  Max 8.5m
-  Max 12m
-  Max 15m
-  Max 21m & Min 5m
-  Max 21m
-  Max 27m & Min 8.5m
-  Max 27m
-  Max 30m
-  Max 39m

Please read the following notes about this map:

This overlay map only affects your property if you wish to develop (e.g. change use, build or extend).

This map shows the height of buildings and structures supported by the planning scheme.

This overlay map assists with interpreting and applying development requirements throughout the planning scheme.

Refer to the relevant zone code, local plan code and development code for requirements associated with this overlay map.

For further information regarding this overlay map, please refer to the Overlay information sheet on Council's website (www.moretonbay.qld.gov.au/mbrplanningscheme) or contact council on 3205 0555.

Effective from 1 February 2016

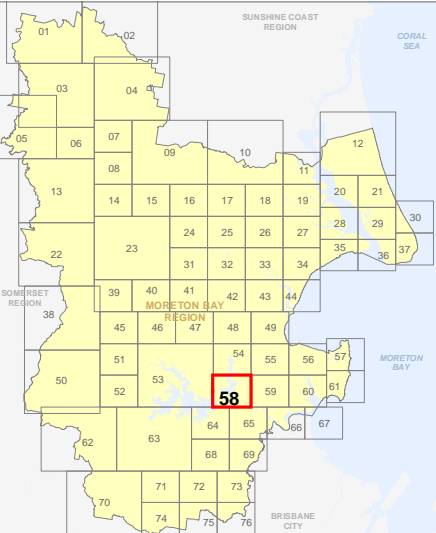
0 200 400 600 Metres

SCALE (A3): 1:15,000

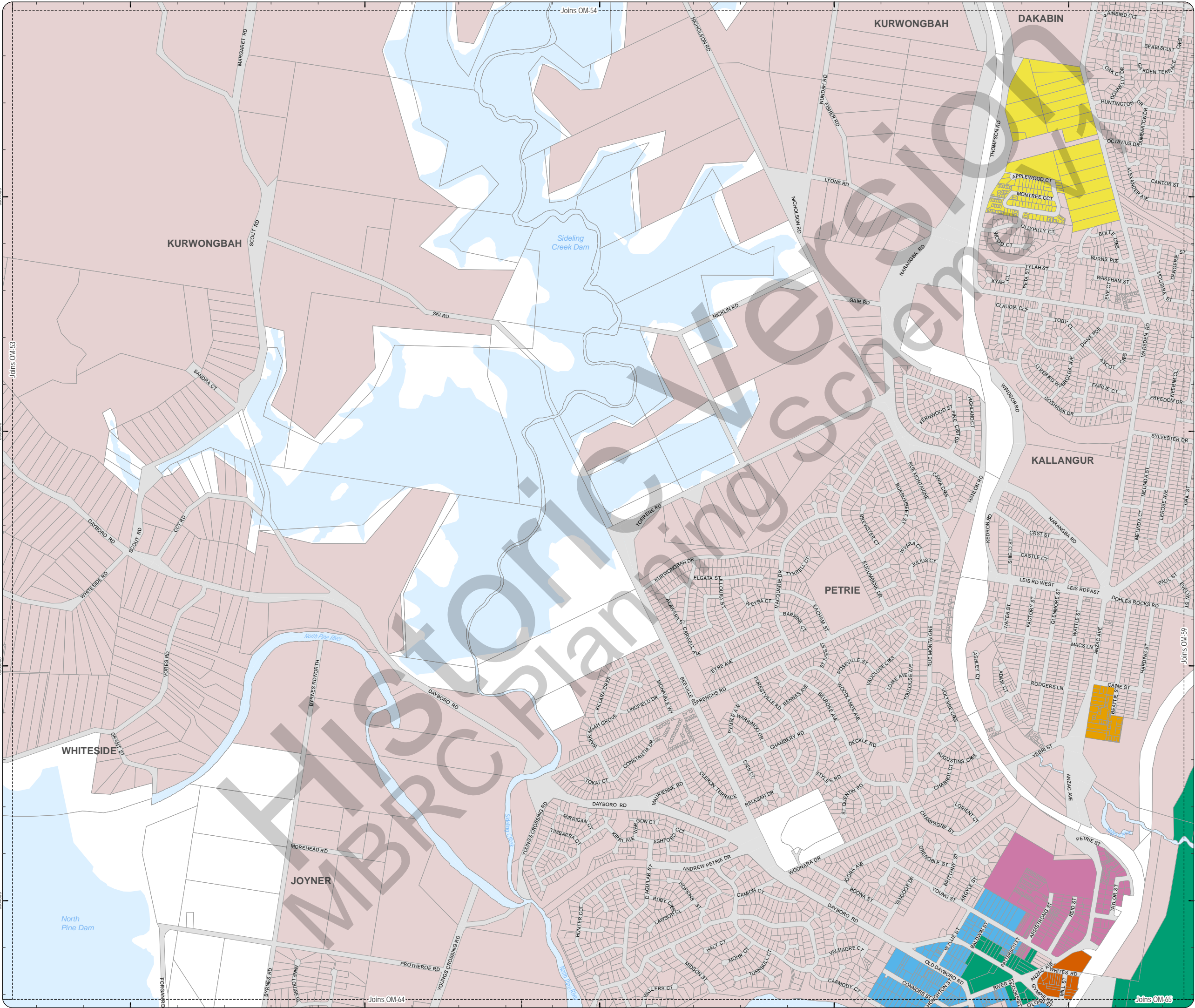
DCDB Version: November 2015
Projection: Map Grid of Australia, Zone 56
Horizontal Datum: Geocentric Datum of Australia 1994

DISCLAIMER: Some of the information shown in this document has been provided to Council from external third parties. Council makes no representation and gives no warranty about the accuracy, reliability, completeness or suitability for any particular purpose of the information. Persons should not rely on the information shown in this document to make any decision with financial or legal implications and should instead rely on their own enquiries. To the full extent that it is able to do so in law, Council disclaims all liability (including liability in negligence) for all costs, losses and damages (including indirect and consequential costs, losses and damages) caused by or arising from anyone using or relying on the information shown in this document for any purpose whatsoever. © Copyright Moreton Bay Regional Council 2016


DCDB (Version Nov 2015) is reproduced with the permission of the State of Queensland.



**OM-58 BH
Overlay Map**



**PLANNING SCHEME
OVERLAY MAP - BUILDING HEIGHTS**

-  Property boundaries
-  Building height exception
- Building heights**
-  Not Specified
-  Max 8.5m
-  Max 12m
-  Max 15m
-  Max 21m & Min 5m
-  Max 21m
-  Max 27m & Min 8.5m
-  Max 27m
-  Max 30m
-  Max 39m

Please read the following notes about this map:

This overlay map only affects your property if you wish to develop (e.g. change use, build or extend).

This map shows the height of buildings and structures supported by the planning scheme.

This overlay map assists with interpreting and applying development requirements throughout the planning scheme.

Refer to the relevant zone code, local plan code and development code for requirements associated with this overlay map.

For further information regarding this overlay map, please refer to the Overlay information sheet on Council's website (www.moretonbay.qld.gov.au/mbrplanningscheme) or contact council on 3205 0555.

Effective from 1 February 2016

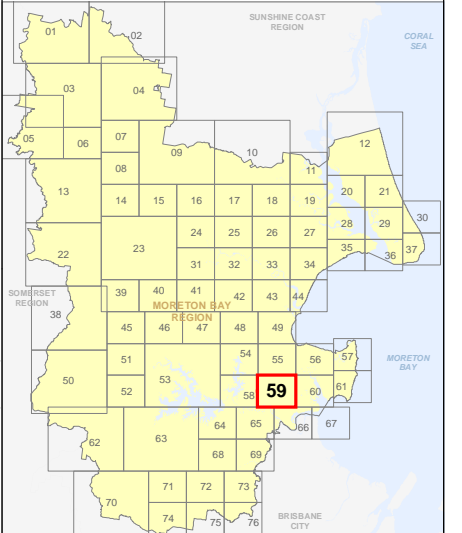
0 200 400 600 Metres

SCALE (A3): 1:15,000

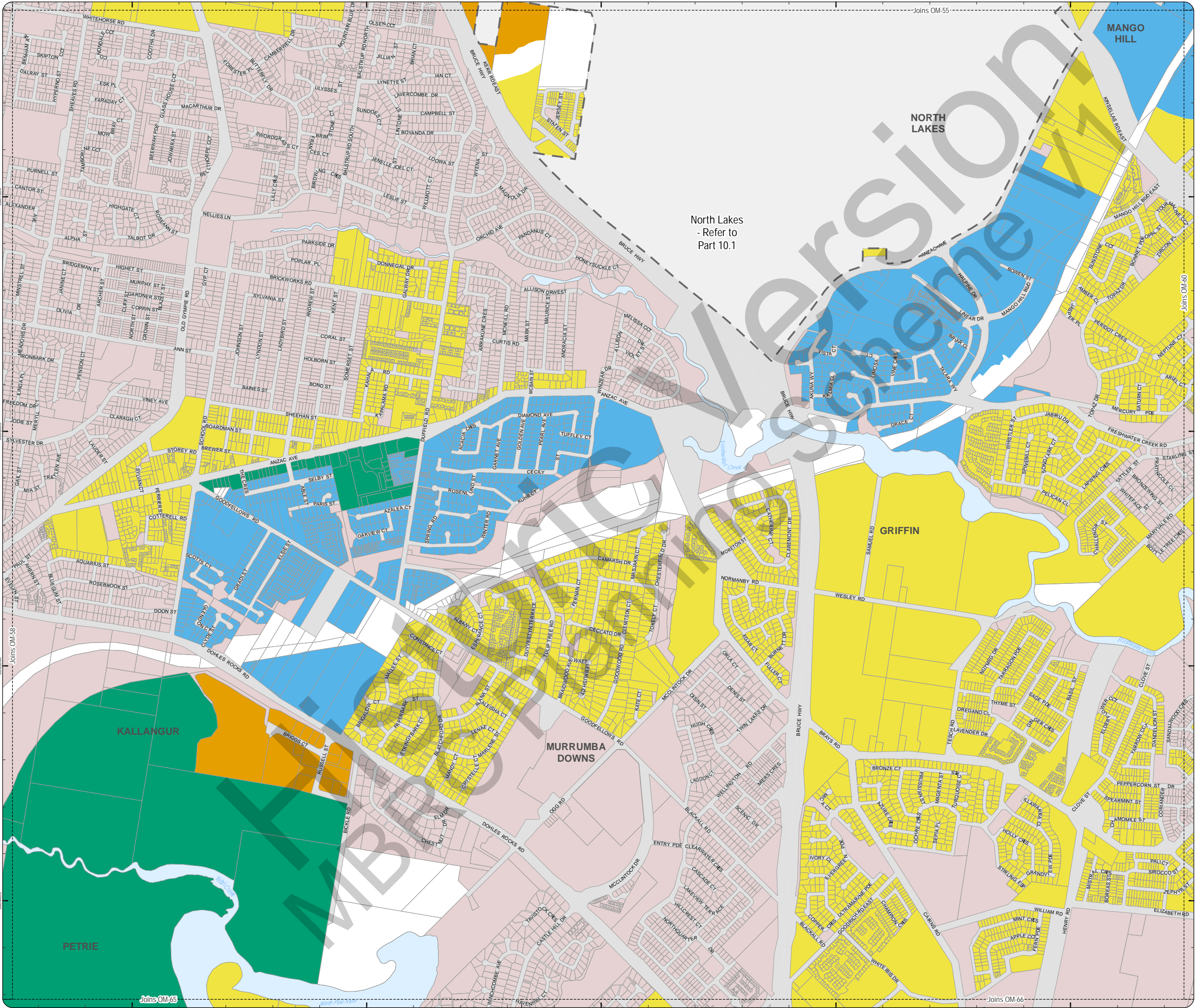
DCDB Version: November 2015
Projection: Map Grid of Australia, Zone 56
Horizontal Datum: Geocentric Datum of Australia 1994

DISCLAIMER: Some of the information shown in this document has been provided to Council from external third parties. Council makes no representation and gives no warranty about the accuracy, reliability, completeness or suitability for any particular purpose of the information. Persons should not rely on the information shown in this document to make any decision with financial or legal implications and should instead rely on their own enquiries. To the full extent that it is able to do so in law, Council disclaims all liability (including liability in negligence) for all costs, losses and damages (including indirect and consequential costs, losses and damages) caused by or arising from anyone using or relying on the information shown in this document for any purpose whatsoever. © Copyright Moreton Bay Regional Council 2016

DCDB (Version Nov 2015) is reproduced with the permission of the State of Queensland.



**OM-59 BH
Overlay Map**



North Lakes
- Refer to
Part 10.1

**NORTH
LAKES**

GRIFFIN

**MURRUMBA
DOWNS**

KALLANGUR

PETRIE

PLANNING SCHEME
OVERLAY MAP - BUILDING HEIGHTS

- Property boundaries
- Building height exception
- Building heights**
 - Not Specified
 - Max 8.5m
 - Max 12m
 - Max 15m
 - Max 21m & Min 5m
 - Max 21m
 - Max 27m & Min 8.5m
 - Max 27m
 - Max 30m
 - Max 39m

Please read the following notes about this map:

This overlay map only affects your property if you wish to develop (e.g. change use, build or extend).

This map shows the height of buildings and structures supported by the planning scheme.

This overlay map assists with interpreting and applying development requirements throughout the planning scheme.

Refer to the relevant zone code, local plan code and development code for requirements associated with this overlay map.

For further information regarding this overlay map, please refer to the Overlay information sheet on Council's website (www.moretonbay.qld.gov.au/mbrplanningscheme) or contact council on 3205 0555.

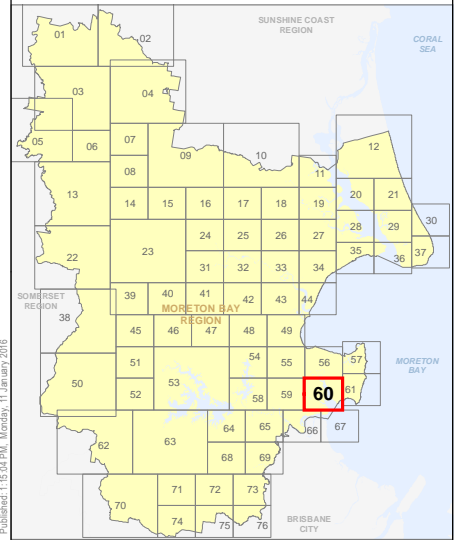
Effective from 1 February 2016



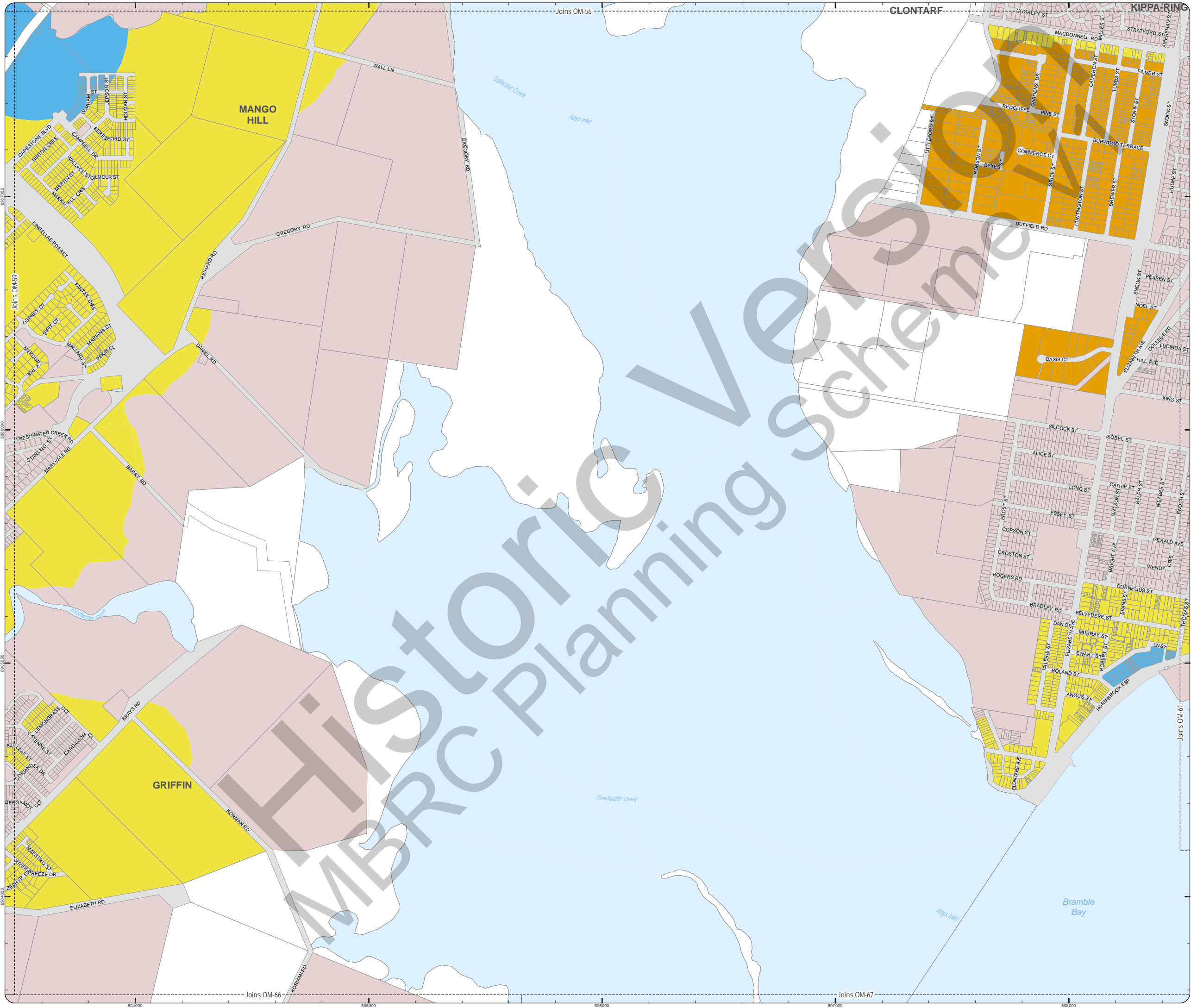
DCDB Version: November 2015
 Projection: Map Grid of Australia, Zone 56
 Horizontal Datum: Geocentric Datum of Australia 1994

DISCLAIMER: Some of the information shown in this document has been provided to Council from external third parties. Council makes no representation and gives no warranty about the accuracy, reliability, completeness or suitability for any particular purpose of the information. Persons should not rely on the information shown in this document to make any decision with financial or legal implications and should instead rely on their own enquiries. To the full extent that it is able to do so in law, Council disclaims all liability (including liability in negligence) for all costs, losses and damages (including indirect and consequential costs, losses and damages) caused by or arising from anyone using or relying on the information shown in this document for any purpose whatsoever. © Copyright Moreton Bay Regional Council 2016

DCDB (Version Nov 2015) is reproduced with the permission of the State of Queensland.



OM-60 BH
Overlay Map



**PLANNING SCHEME
OVERLAY MAP - BUILDING HEIGHTS**

- Property boundaries
- Building height exception
- Building heights**
 - Not Specified
 - Max 8.5m
 - Max 12m
 - Max 15m
 - Max 21m & Min 5m
 - Max 21m
 - Max 27m & Min 8.5m
 - Max 27m
 - Max 30m
 - Max 39m

Please read the following notes about this map:

This overlay map only affects your property if you wish to develop (e.g. change use, build or extend).

This map shows the height of buildings and structures supported by the planning scheme.

This overlay map assists with interpreting and applying development requirements throughout the planning scheme.

Refer to the relevant zone code, local plan code and development code for requirements associated with this overlay map.

For further information regarding this overlay map, please refer to the Overlay information sheet on Council's website (www.moretonbay.qld.gov.au/mbrplanningscheme) or contact council on 3205 0555.

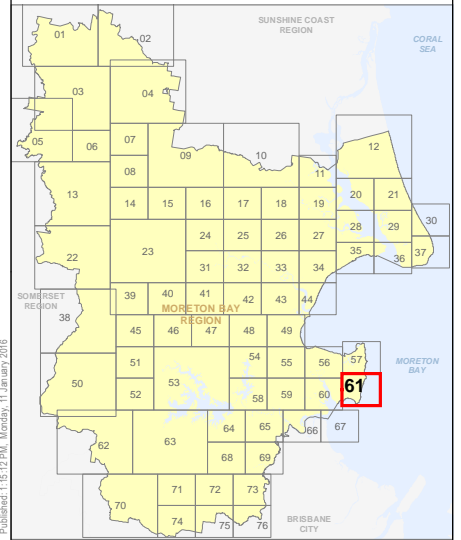
Effective from 1 February 2016



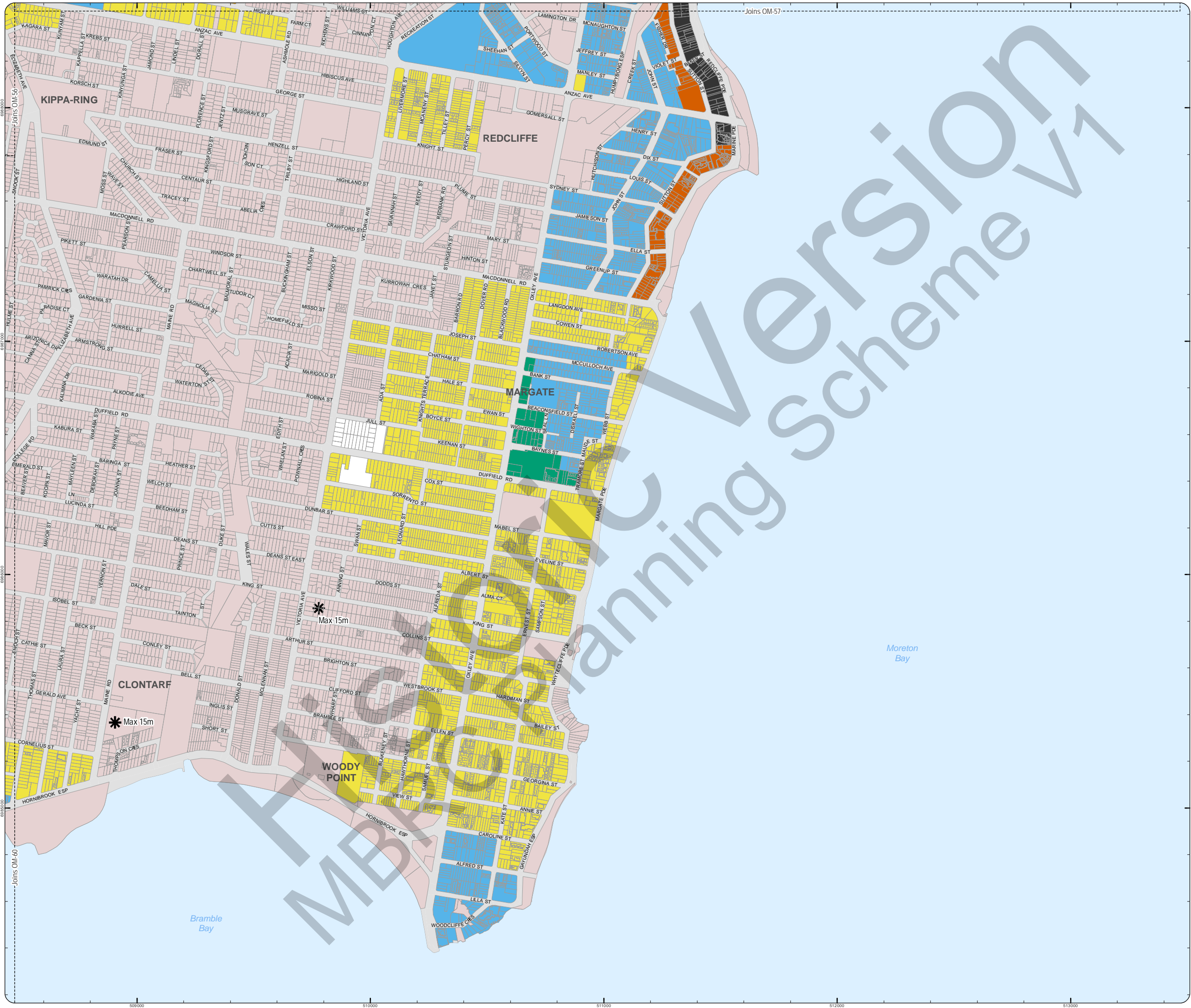
DCDB Version: November 2015
 Projection: Map Grid of Australia, Zone 56
 Horizontal Datum: Geocentric Datum of Australia 1994

DISCLAIMER: Some of the information shown in this document has been provided to Council from external third parties. Council makes no representation and gives no warranty about the accuracy, reliability, completeness or suitability for any particular purpose of the information. Persons should not rely on the information shown in this document to make any decision with financial or legal implications and should instead rely on their own enquiries. To the full extent that it is able to do so in law, Council disclaims all liability (including liability in negligence) for all costs, losses and damages (including indirect and consequential costs, losses and damages) caused by or arising from anyone using or relying on the information shown in this document for any purpose whatsoever. © Copyright Moreton Bay Regional Council 2016

DCDB (Version Nov 2015) is reproduced with the permission of the State of Queensland.



**OM-61 BH
Overlay Map**



**PLANNING SCHEME
OVERLAY MAP - BUILDING HEIGHTS**

- Property boundaries
- Building height exception
- Building heights**
 - Not Specified
 - Max 8.5m
 - Max 12m
 - Max 15m
 - Max 21m & Min 5m
 - Max 21m
 - Max 27m & Min 8.5m
 - Max 27m
 - Max 30m
 - Max 39m

Please read the following notes about this map:

This overlay map only affects your property if you wish to develop (e.g. change use, build or extend).

This map shows the height of buildings and structures supported by the planning scheme.

This overlay map assists with interpreting and applying development requirements throughout the planning scheme.

Refer to the relevant zone code, local plan code and development code for requirements associated with this overlay map.

For further information regarding this overlay map, please refer to the Overlay information sheet on Council's website (www.moretonbay.qld.gov.au/mbrcplanningscheme) or contact council on 3205 0555.

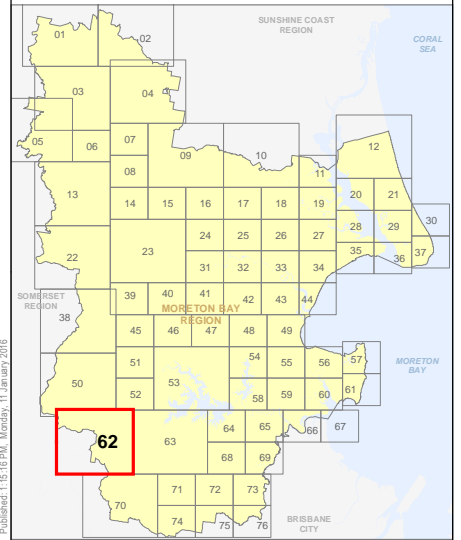
Effective from 1 February 2016



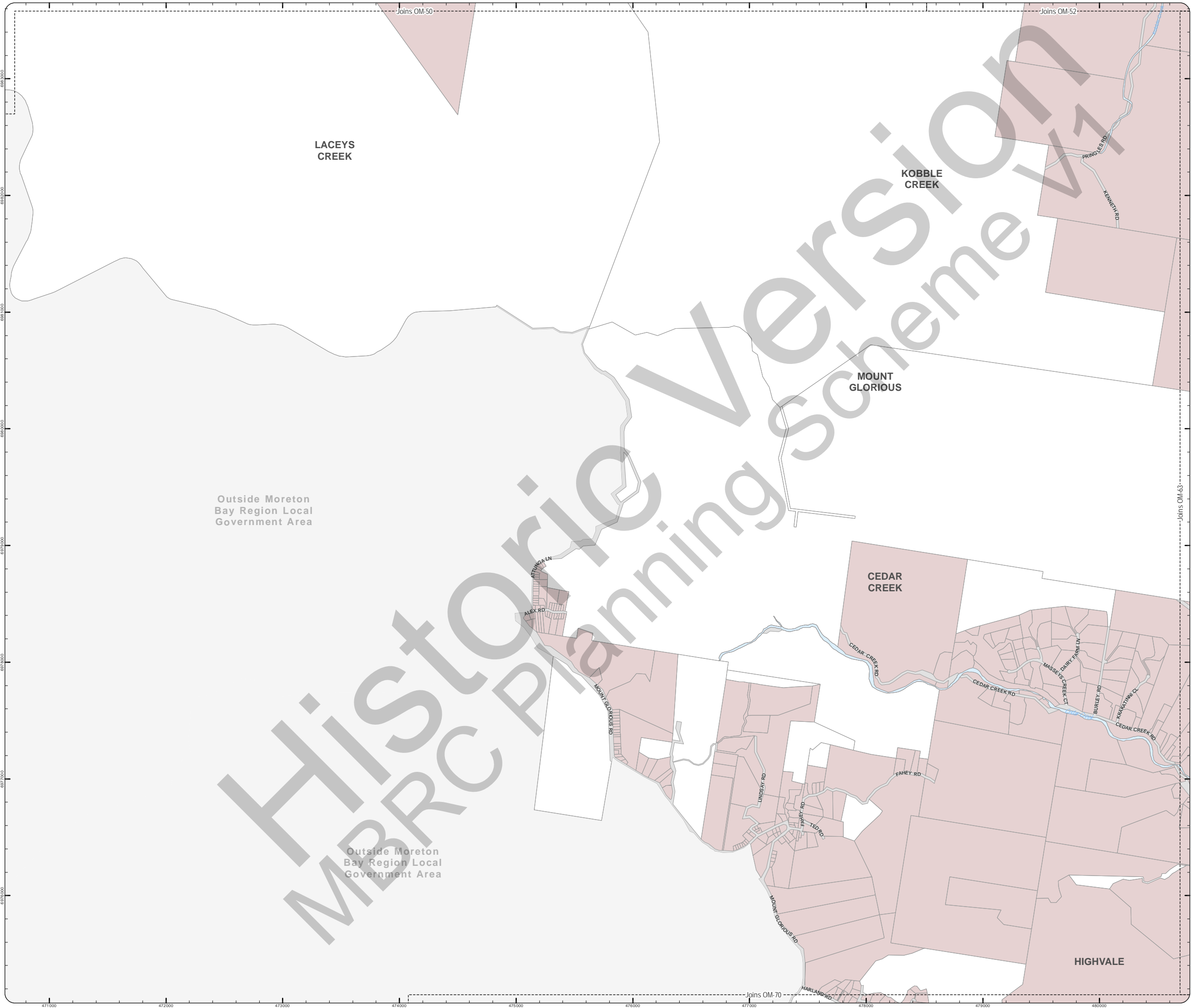
SCALE (A3): 1:30,000
 DCDB Version: November 2015
 Projection: Map Grid of Australia, Zone 56
 Horizontal Datum: Geocentric Datum of Australia 1994

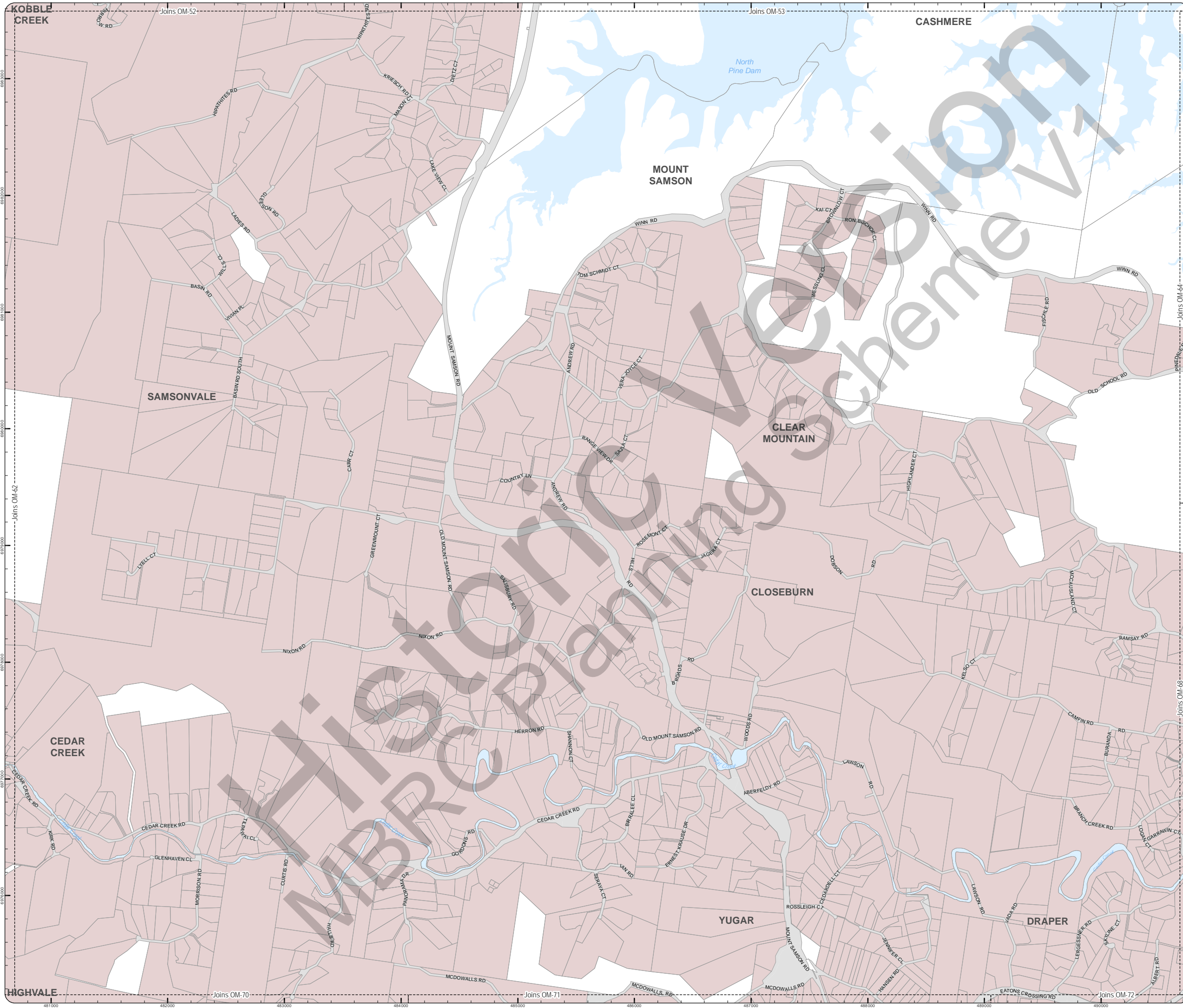
DISCLAIMER: Some of the information shown in this document has been provided to Council from external third parties. Council makes no representation and gives no warranty about the accuracy, reliability, completeness or suitability for any particular purpose of the information. Persons should not rely on the information shown in this document to make any decision with financial or legal implications and should instead rely on their own enquiries. To the full extent that it is able to do so in law, Council disclaims all liability (including liability in negligence) for all costs, losses and damages (including indirect and consequential costs, losses and damages) caused by or arising from anyone using or relying on the information shown in this document for any purpose whatsoever. © Copyright Moreton Bay Regional Council 2016

DCDB (Version Nov 2015) is reproduced with the permission of the State of Queensland.



**OM-62 BH
Overlay Map**





**PLANNING SCHEME
OVERLAY MAP - BUILDING HEIGHTS**

- Property boundaries
- Building height exception
- Building heights**
 - Not Specified
 - Max 8.5m
 - Max 12m
 - Max 15m
 - Max 21m & Min 5m
 - Max 21m
 - Max 27m & Min 8.5m
 - Max 27m
 - Max 30m
 - Max 39m

Please read the following notes about this map:

This overlay map only affects your property if you wish to develop (e.g. change use, build or extend).

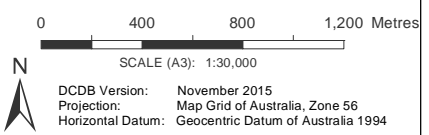
This map shows the height of buildings and structures supported by the planning scheme.

This overlay map assists with interpreting and applying development requirements throughout the planning scheme.

Refer to the relevant zone code, local plan code and development code for requirements associated with this overlay map.

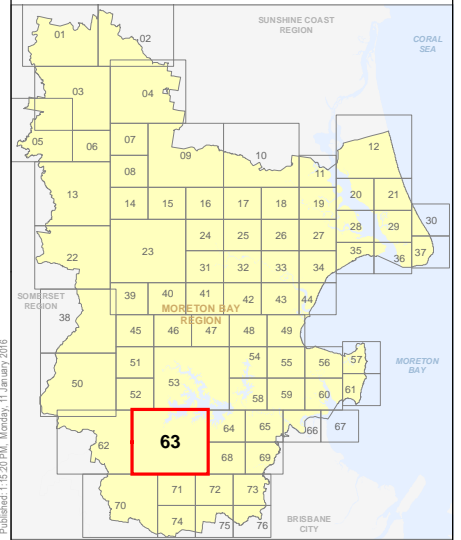
For further information regarding this overlay map, please refer to the Overlay information sheet on Council's website (www.moretonbay.qld.gov.au/mbrplanningscheme) or contact council on 3205 0555.

Effective from 1 February 2016



DISCLAIMER: Some of the information shown in this document has been provided to Council from external third parties. Council makes no representation and gives no warranty about the accuracy, reliability, completeness or suitability for any particular purpose of the information. Persons should not rely on the information shown in this document to make any decision with financial or legal implications and should instead rely on their own enquiries. To the full extent that it is able to do so in law, Council disclaims all liability (including liability in negligence) for all costs, losses and damages (including indirect and consequential costs, losses and damages) caused by or arising from anyone using or relying on the information shown in this document for any purpose whatsoever. © Copyright Moreton Bay Regional Council 2016

DCDB (Version Nov 2015) is reproduced with the permission of the State of Queensland.



**OM-63 BH
Overlay Map**

**PLANNING SCHEME
OVERLAY MAP - BUILDING HEIGHTS**

- Property boundaries
- Building height exception
- Building heights**
 - Not Specified
 - Max 8.5m
 - Max 12m
 - Max 15m
 - Max 21m & Min 5m
 - Max 21m
 - Max 27m & Min 8.5m
 - Max 27m
 - Max 30m
 - Max 39m

Please read the following notes about this map:

This overlay map only affects your property if you wish to develop (e.g. change use, build or extend).

This map shows the height of buildings and structures supported by the planning scheme.

This overlay map assists with interpreting and applying development requirements throughout the planning scheme.

Refer to the relevant zone code, local plan code and development code for requirements associated with this overlay map.

For further information regarding this overlay map, please refer to the Overlay information sheet on Council's website (www.moretonbay.qld.gov.au/mbr/planningscheme) or contact council on 3205 0555.

Effective from 1 February 2016

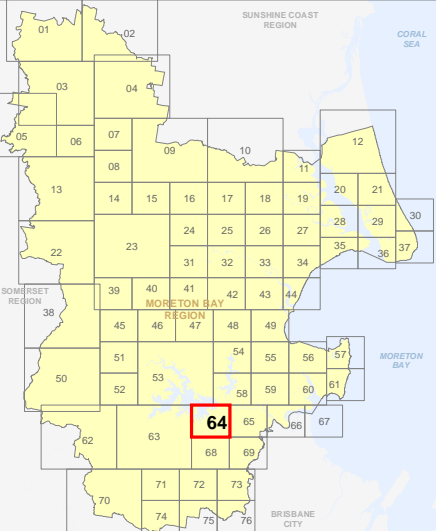
0 200 400 600 Metres

SCALE (A3): 1:15,000

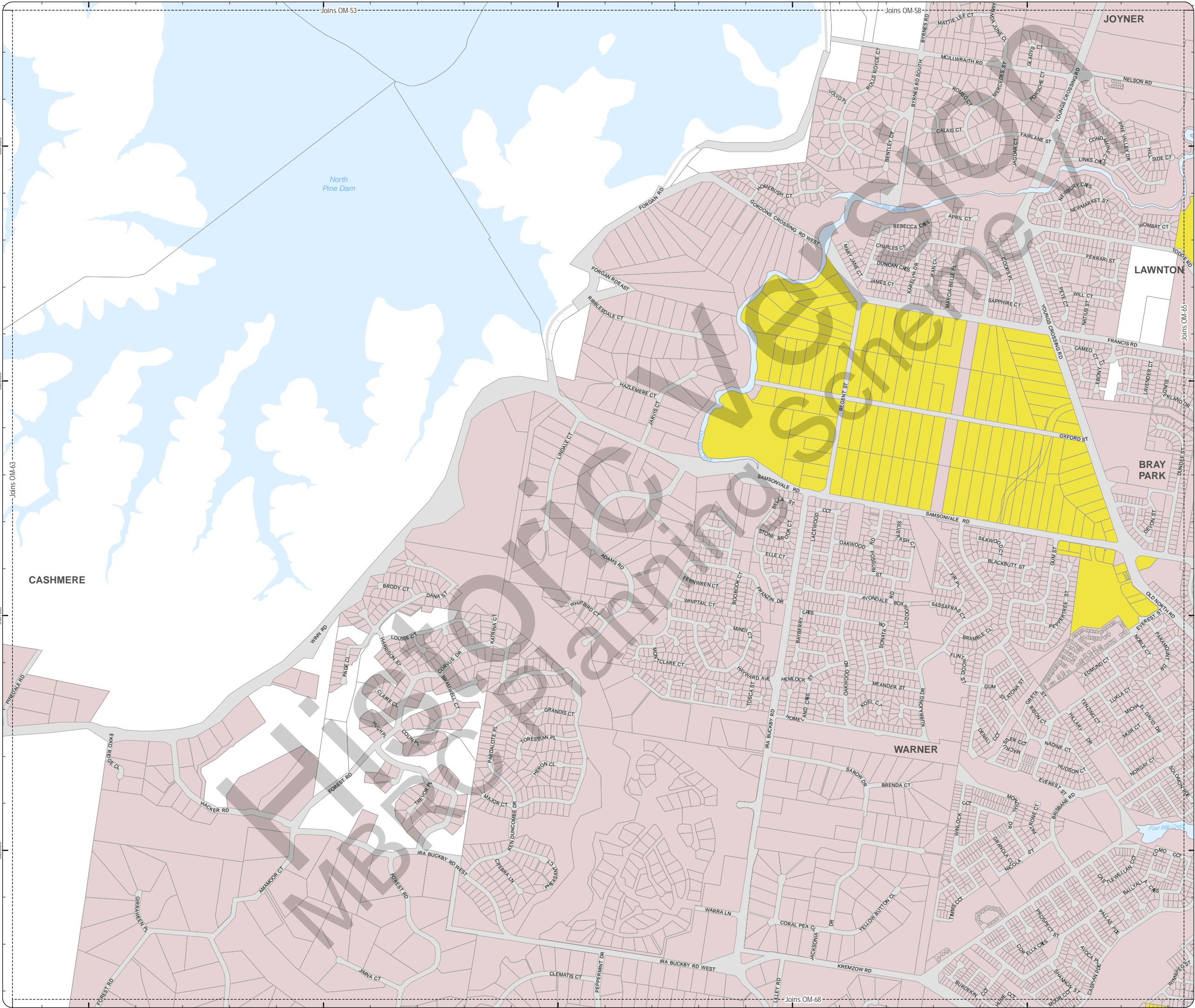
DCDB Version: November 2015
Projection: Map Grid of Australia, Zone 56
Horizontal Datum: Geocentric Datum of Australia 1994

DISCLAIMER: Some of the information shown in this document has been provided to Council from external third parties. Council makes no representation and gives no warranty about the accuracy, reliability, completeness or suitability for any particular purpose of the information. Persons should not rely on the information shown in this document to make any decision with financial or legal implications and should instead rely on their own enquiries. To the full extent that it is able to do so in law, Council disclaims all liability (including liability in negligence) for all costs, losses and damages (including indirect and consequential costs, losses and damages) caused by or arising from anyone using or relying on the information shown in this document for any purpose whatsoever. © Copyright Moreton Bay Regional Council 2016

DCDB (Version Nov 2015) is reproduced with the permission of the State of Queensland.



**OM-64 BH
Overlay Map**



PLANNING SCHEME
OVERLAY MAP - BUILDING HEIGHTS

- Property boundaries
- Building height exception
- Building heights**
 - Not Specified
 - Max 8.5m
 - Max 12m
 - Max 15m
 - Max 21m & Min 5m
 - Max 21m
 - Max 27m & Min 8.5m
 - Max 27m
 - Max 30m
 - Max 39m

Please read the following notes about this map:

This overlay map only affects your property if you wish to develop (e.g. change use, build or extend).

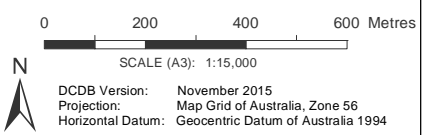
This map shows the height of buildings and structures supported by the planning scheme.

This overlay map assists with interpreting and applying development requirements throughout the planning scheme.

Refer to the relevant zone code, local plan code and development code for requirements associated with this overlay map.

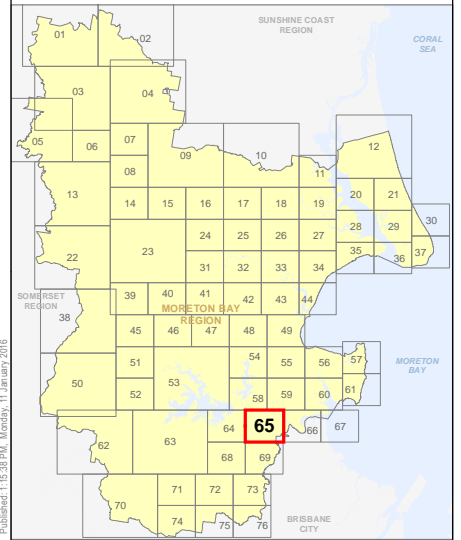
For further information regarding this overlay map, please refer to the Overlay information sheet on Council's website (www.moretonbay.qld.gov.au/mbrplanningscheme) or contact council on 3205 0555.

Effective from 1 February 2016

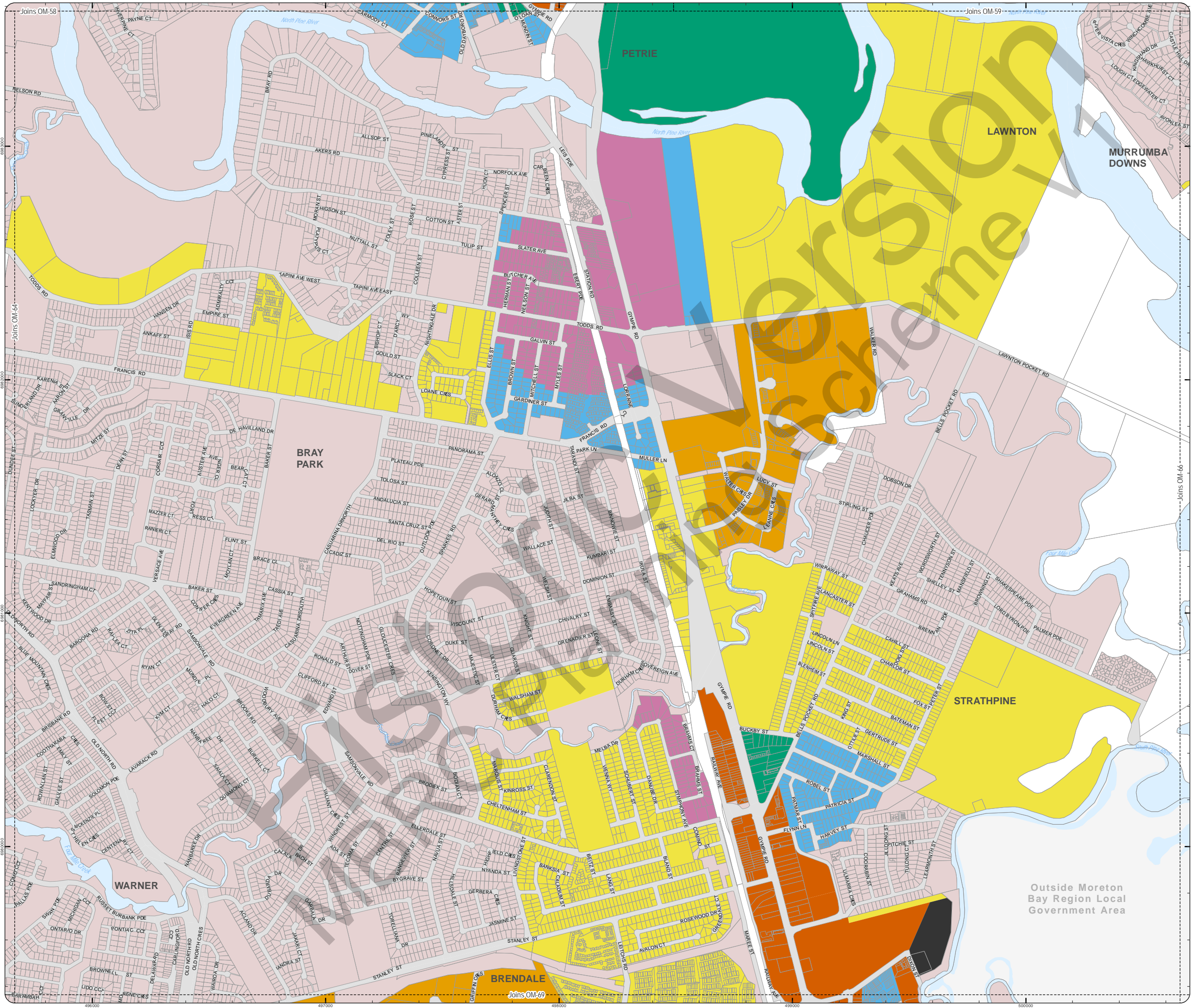


DISCLAIMER: Some of the information shown in this document has been provided to Council from external third parties. Council makes no representation and gives no warranty about the accuracy, reliability, completeness or suitability for any particular purpose of the information. Persons should not rely on the information shown in this document to make any decision with financial or legal implications and should instead rely on their own enquiries. To the full extent that it is able to do so in law, Council disclaims all liability (including liability in negligence) for all costs, losses and damages (including indirect and consequential costs, losses and damages) caused by or arising from anyone using or relying on the information shown in this document for any purpose whatsoever. © Copyright Moreton Bay Regional Council 2016

DCDB (Version Nov 2015) is reproduced with the permission of the State of Queensland.



OM-65 BH
Overlay Map



**PLANNING SCHEME
OVERLAY MAP - BUILDING HEIGHTS**

- Property boundaries
- Building height exception
- Building heights**
 - Not Specified
 - Max 8.5m
 - Max 12m
 - Max 15m
 - Max 21m & Min 5m
 - Max 21m
 - Max 27m & Min 8.5m
 - Max 27m
 - Max 30m
 - Max 39m

Please read the following notes about this map:

This overlay map only affects your property if you wish to develop (e.g. change use, build or extend).

This map shows the height of buildings and structures supported by the planning scheme.

This overlay map assists with interpreting and applying development requirements throughout the planning scheme.

Refer to the relevant zone code, local plan code and development code for requirements associated with this overlay map.

For further information regarding this overlay map, please refer to the Overlay information sheet on Council's website (www.moretonbay.qld.gov.au/mbrplanningscheme) or contact council on 3205 0555.

Effective from 1 February 2016

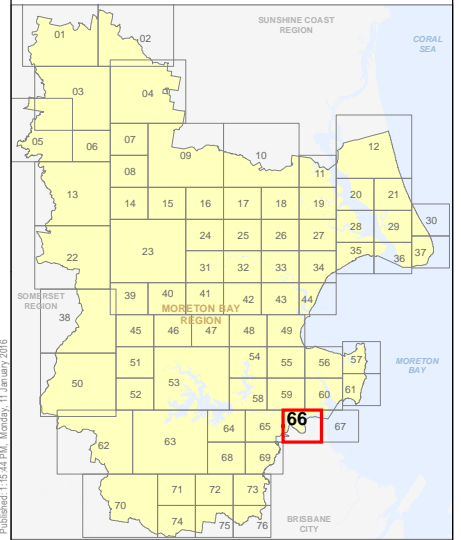
0 200 400 600 Metres

SCALE (A3): 1:15,000

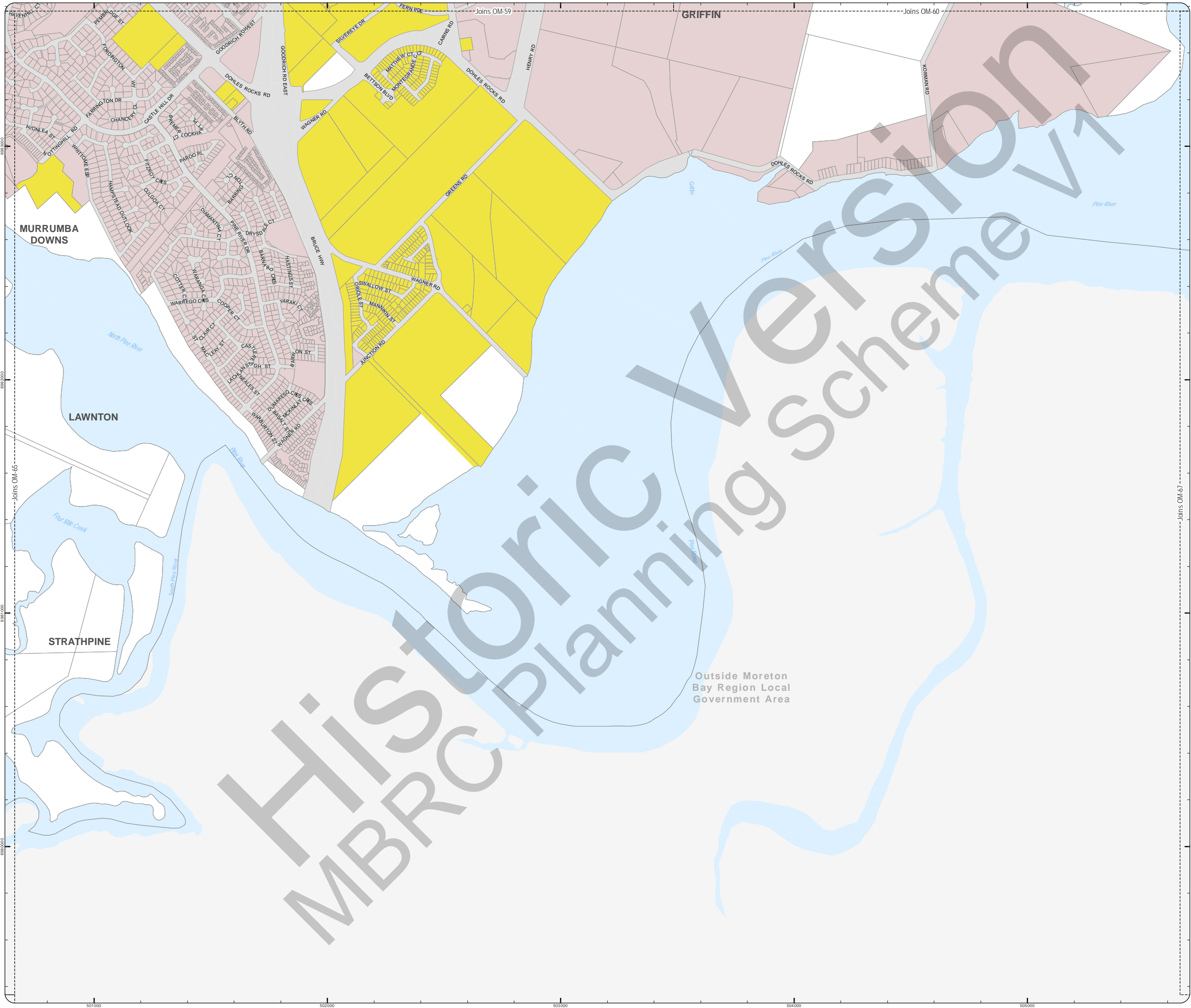
DCDB Version: November 2015
 Projection: Map Grid of Australia, Zone 56
 Horizontal Datum: Geocentric Datum of Australia 1994

DISCLAIMER: Some of the information shown in this document has been provided to Council from external third parties. Council makes no representation and gives no warranty about the accuracy, reliability, completeness or suitability for any particular purpose of the information. Persons should not rely on the information shown in this document to make any decision with financial or legal implications and should instead rely on their own enquiries. To the full extent that it is able to do so in law, Council disclaims all liability (including liability in negligence) for all costs, losses and damages (including indirect and consequential costs, losses and damages) caused by or arising from anyone using or relying on the information shown in this document for any purpose whatsoever. © Copyright Moreton Bay Regional Council 2016

DCDB (Version Nov 2015) is reproduced with the permission of the State of Queensland.



**OM-66 BH
Overlay Map**



PLANNING SCHEME
OVERLAY MAP - BUILDING HEIGHTS

- Property boundaries
- Building height exception
- Building heights**
 - Not Specified
 - Max 8.5m
 - Max 12m
 - Max 15m
 - Max 21m & Min 5m
 - Max 21m
 - Max 27m & Min 8.5m
 - Max 27m
 - Max 30m
 - Max 39m

Please read the following notes about this map:

This overlay map only affects your property if you wish to develop (e.g. change use, build or extend).

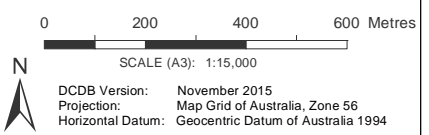
This map shows the height of buildings and structures supported by the planning scheme.

This overlay map assists with interpreting and applying development requirements throughout the planning scheme.

Refer to the relevant zone code, local plan code and development code for requirements associated with this overlay map.

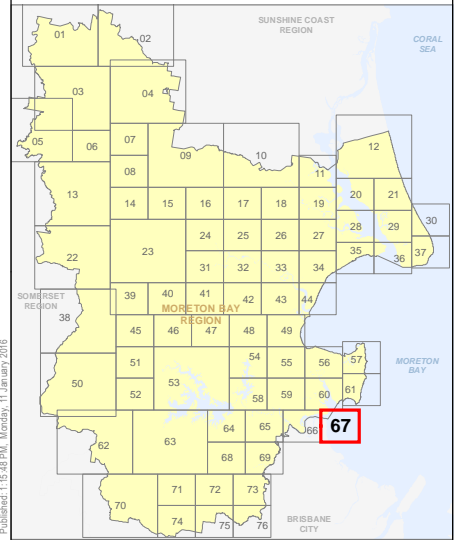
For further information regarding this overlay map, please refer to the Overlay information sheet on Council's website (www.moretonbay.qld.gov.au/mbrcplanningscheme) or contact council on 3205 0555.

Effective from 1 February 2016



DISCLAIMER: Some of the information shown in this document has been provided to Council from external third parties. Council makes no representation and gives no warranty about the accuracy, reliability, completeness or suitability for any particular purpose of the information. Persons should not rely on the information shown in this document to make any decision with financial or legal implications and should instead rely on their own enquiries. To the full extent that it is able to do so in law, Council disclaims all liability (including liability in negligence) for all costs, losses and damages (including indirect and consequential costs, losses and damages) caused by or arising from anyone using or relying on the information shown in this document for any purpose whatsoever. © Copyright Moreton Bay Regional Council 2016

DCDB (Version Nov 2015) is reproduced with the permission of the State of Queensland.



OM-67 BH
Overlay Map

HISTORIC
 MBRC Planning Scheme V1



**PLANNING SCHEME
OVERLAY MAP - BUILDING HEIGHTS**

- Property boundaries
- Building height exception
- Building heights**
 - Not Specified
 - Max 8.5m
 - Max 12m
 - Max 15m
 - Max 21m & Min 5m
 - Max 21m
 - Max 27m & Min 8.5m
 - Max 27m
 - Max 30m
 - Max 39m

Please read the following notes about this map:

This overlay map only affects your property if you wish to develop (e.g. change use, build or extend).

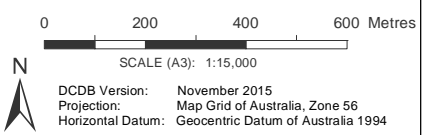
This map shows the height of buildings and structures supported by the planning scheme.

This overlay map assists with interpreting and applying development requirements throughout the planning scheme.

Refer to the relevant zone code, local plan code and development code for requirements associated with this overlay map.

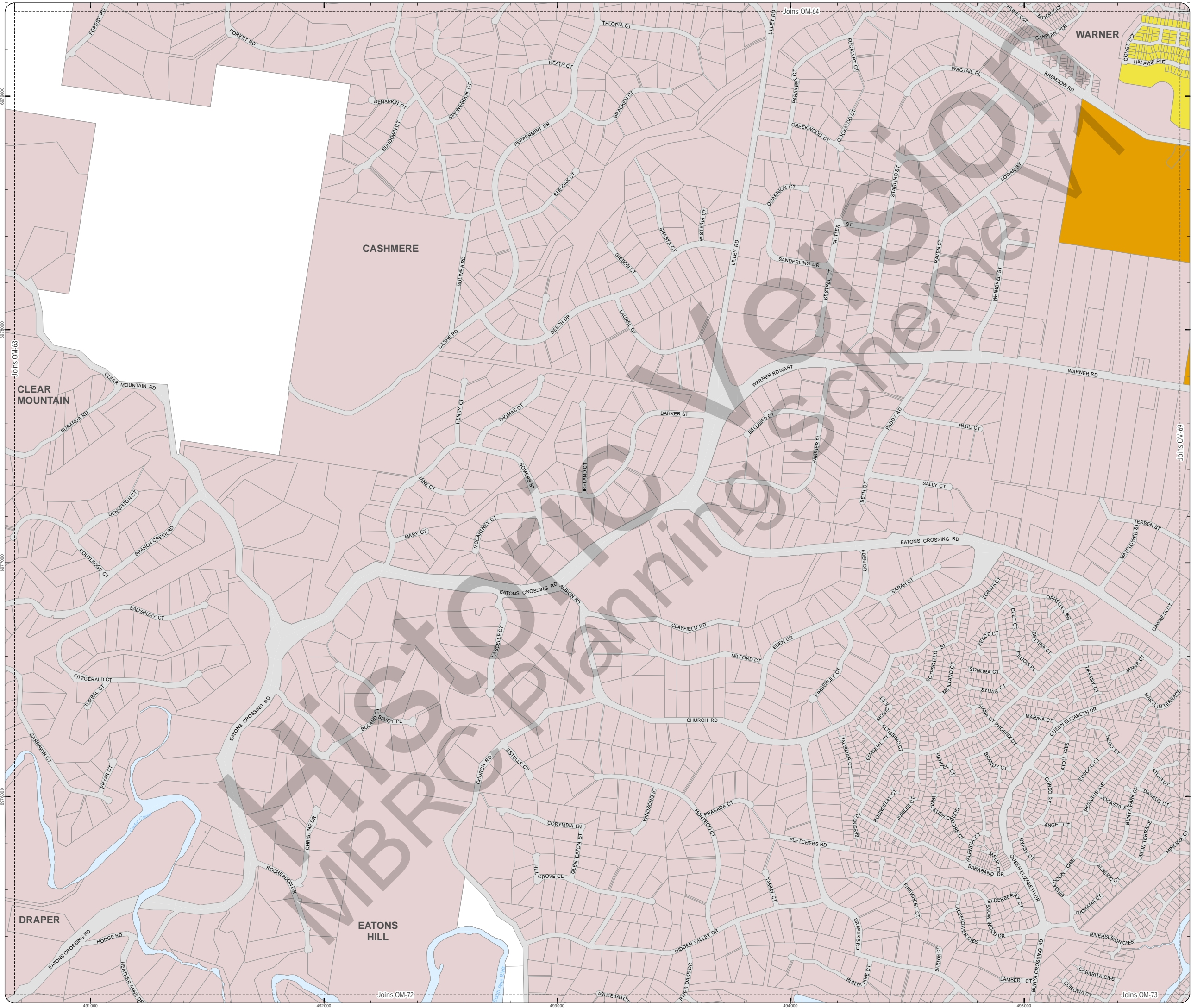
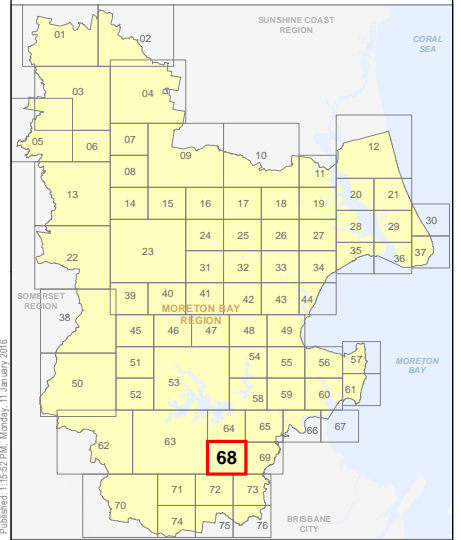
For further information regarding this overlay map, please refer to the Overlay information sheet on Council's website (www.moretonbay.qld.gov.au/mbrplanningscheme) or contact council on 3205 0555.

Effective from 1 February 2016



DISCLAIMER: Some of the information shown in this document has been provided to Council from external third parties. Council makes no representation and gives no warranty about the accuracy, reliability, completeness or suitability for any particular purpose of the information. Persons should not rely on the information shown in this document to make any decision with financial or legal implications and should instead rely on their own enquiries. To the full extent that it is able to do so in law, Council disclaims all liability (including liability in negligence) for all costs, losses and damages (including indirect and consequential costs, losses and damages) caused by or arising from anyone using or relying on the information shown in this document for any purpose whatsoever. © Copyright Moreton Bay Regional Council 2016

DCDB (Version Nov 2015) is reproduced with the permission of the State of Queensland.



**PLANNING SCHEME
OVERLAY MAP - BUILDING HEIGHTS**

-  Property boundaries
-  Building height exception
- Building heights**
 -  Not Specified
 -  Max 8.5m
 -  Max 12m
 -  Max 15m
 -  Max 21m & Min 5m
 -  Max 21m
 -  Max 27m & Min 8.5m
 -  Max 27m
 -  Max 30m
 -  Max 39m

Please read the following notes about this map:

This overlay map only affects your property if you wish to develop (e.g. change use, build or extend).

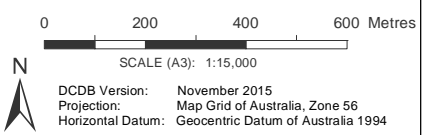
This map shows the height of buildings and structures supported by the planning scheme.

This overlay map assists with interpreting and applying development requirements throughout the planning scheme.

Refer to the relevant zone code, local plan code and development code for requirements associated with this overlay map.

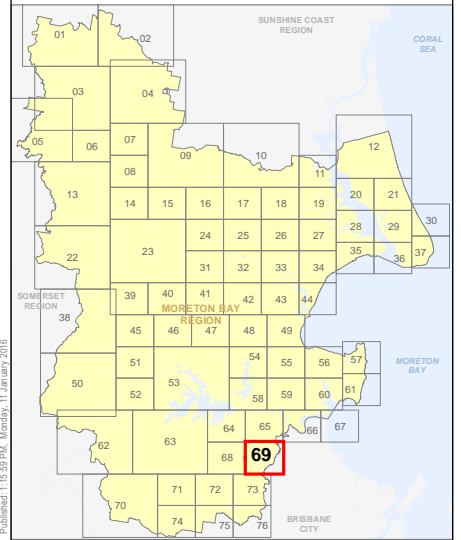
For further information regarding this overlay map, please refer to the Overlay information sheet on Council's website (www.moretonbay.qld.gov.au/mbrplanningscheme) or contact council on 3205 0555.

Effective from 1 February 2016

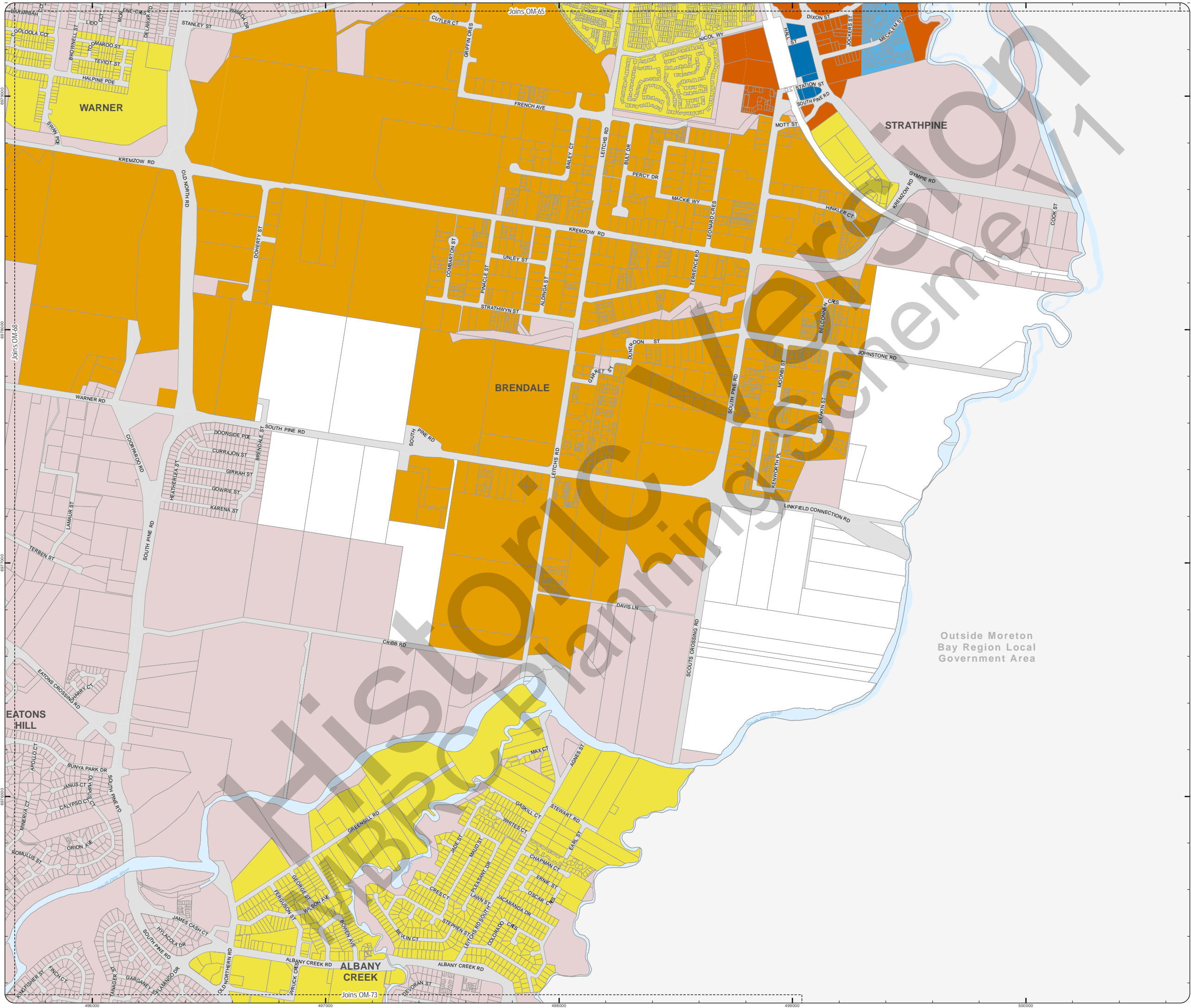


DISCLAIMER: Some of the information shown in this document has been provided to Council from external third parties. Council makes no representation and gives no warranty about the accuracy, reliability, completeness or suitability for any particular purpose of the information. Persons should not rely on the information shown in this document to make any decision with financial or legal implications and should instead rely on their own enquiries. To the full extent that it is able to do so in law, Council disclaims all liability (including liability in negligence) for all costs, losses and damages (including indirect and consequential costs, losses and damages) caused by or arising from anyone using or relying on the information shown in this document for any purpose whatsoever. © Copyright Moreton Bay Regional Council 2016.

DCDB (Version Nov 2015) is reproduced with the permission of the State of Queensland.



**OM-69 BH
Overlay Map**



**PLANNING SCHEME
OVERLAY MAP - BUILDING HEIGHTS**

- Property boundaries
- Building height exception
- Building heights**
 - Not Specified
 - Max 8.5m
 - Max 12m
 - Max 15m
 - Max 21m & Min 5m
 - Max 21m
 - Max 27m & Min 8.5m
 - Max 27m
 - Max 30m
 - Max 39m

Please read the following notes about this map:

This overlay map only affects your property if you wish to develop (e.g. change use, build or extend).

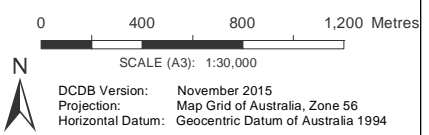
This map shows the height of buildings and structures supported by the planning scheme.

This overlay map assists with interpreting and applying development requirements throughout the planning scheme.

Refer to the relevant zone code, local plan code and development code for requirements associated with this overlay map.

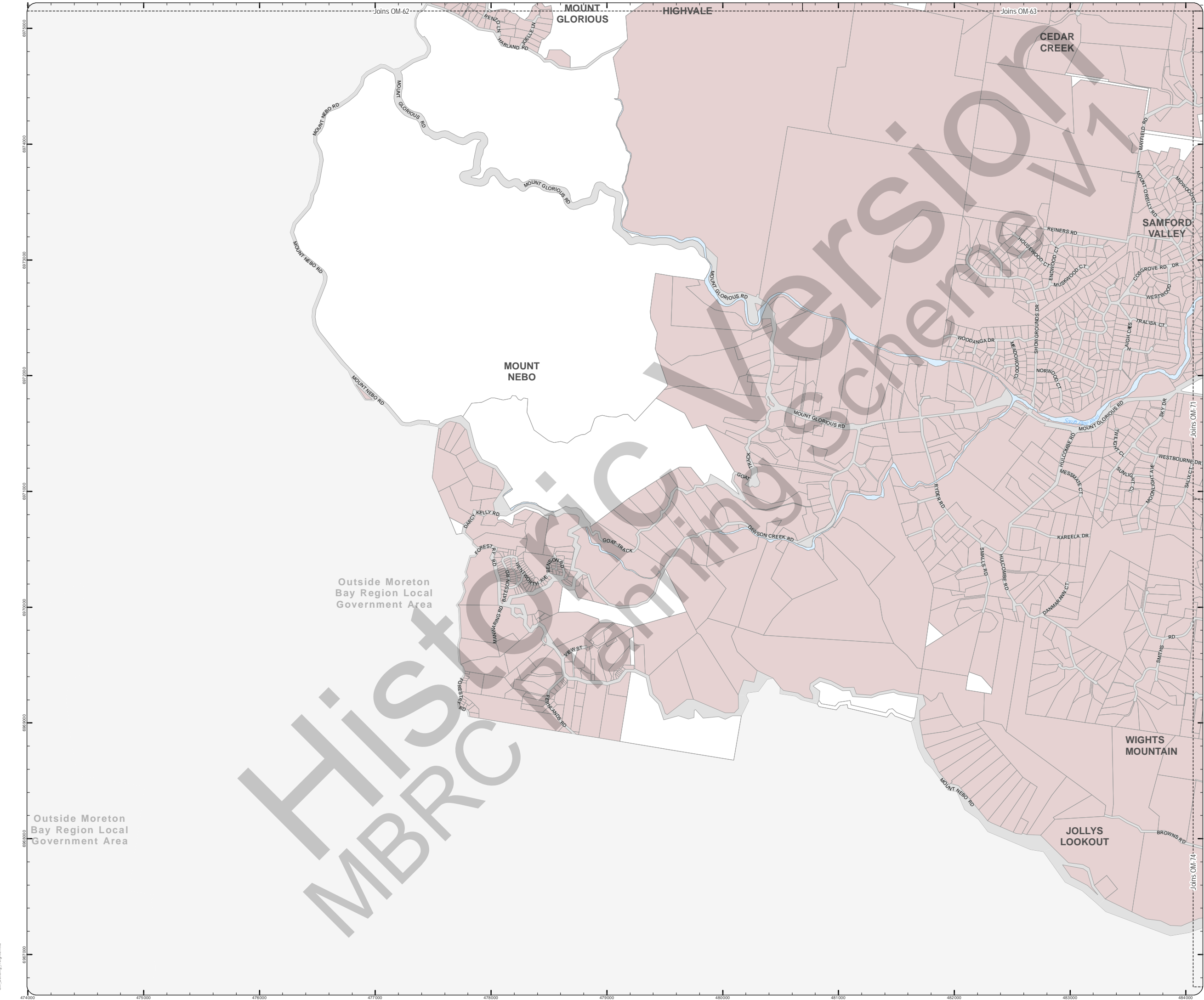
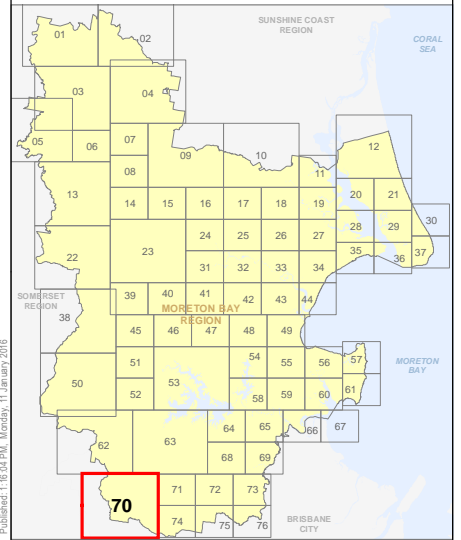
For further information regarding this overlay map, please refer to the Overlay information sheet on Council's website (www.moretonbay.qld.gov.au/mbrplanningscheme) or contact council on 3205 0555.

Effective from 1 February 2016



DISCLAIMER: Some of the information shown in this document has been provided to Council from external third parties. Council makes no representation and gives no warranty about the accuracy, reliability, completeness or suitability for any particular purpose of the information. Persons should not rely on the information shown in this document to make any decision with financial or legal implications and should instead rely on their own enquiries. To the full extent that it is able to do so in law, Council disclaims all liability (including liability in negligence) for all costs, losses and damages (including indirect and consequential costs, losses and damages) caused by or arising from anyone using or relying on the information shown in this document for any purpose whatsoever. © Copyright Moreton Bay Regional Council 2016

DCDB (Version Nov 2015) is reproduced with the permission of the State of Queensland.



**PLANNING SCHEME
OVERLAY MAP - BUILDING HEIGHTS**

- Property boundaries
- Building height exception
- Building heights**
 - Not Specified
 - Max 8.5m
 - Max 12m
 - Max 15m
 - Max 21m & Min 5m
 - Max 21m
 - Max 27m & Min 8.5m
 - Max 27m
 - Max 30m
 - Max 39m

Please read the following notes about this map:

This overlay map only affects your property if you wish to develop (e.g. change use, build or extend).

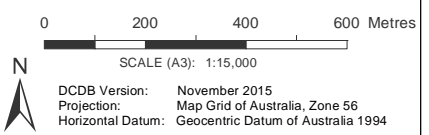
This map shows the height of buildings and structures supported by the planning scheme.

This overlay map assists with interpreting and applying development requirements throughout the planning scheme.

Refer to the relevant zone code, local plan code and development code for requirements associated with this overlay map.

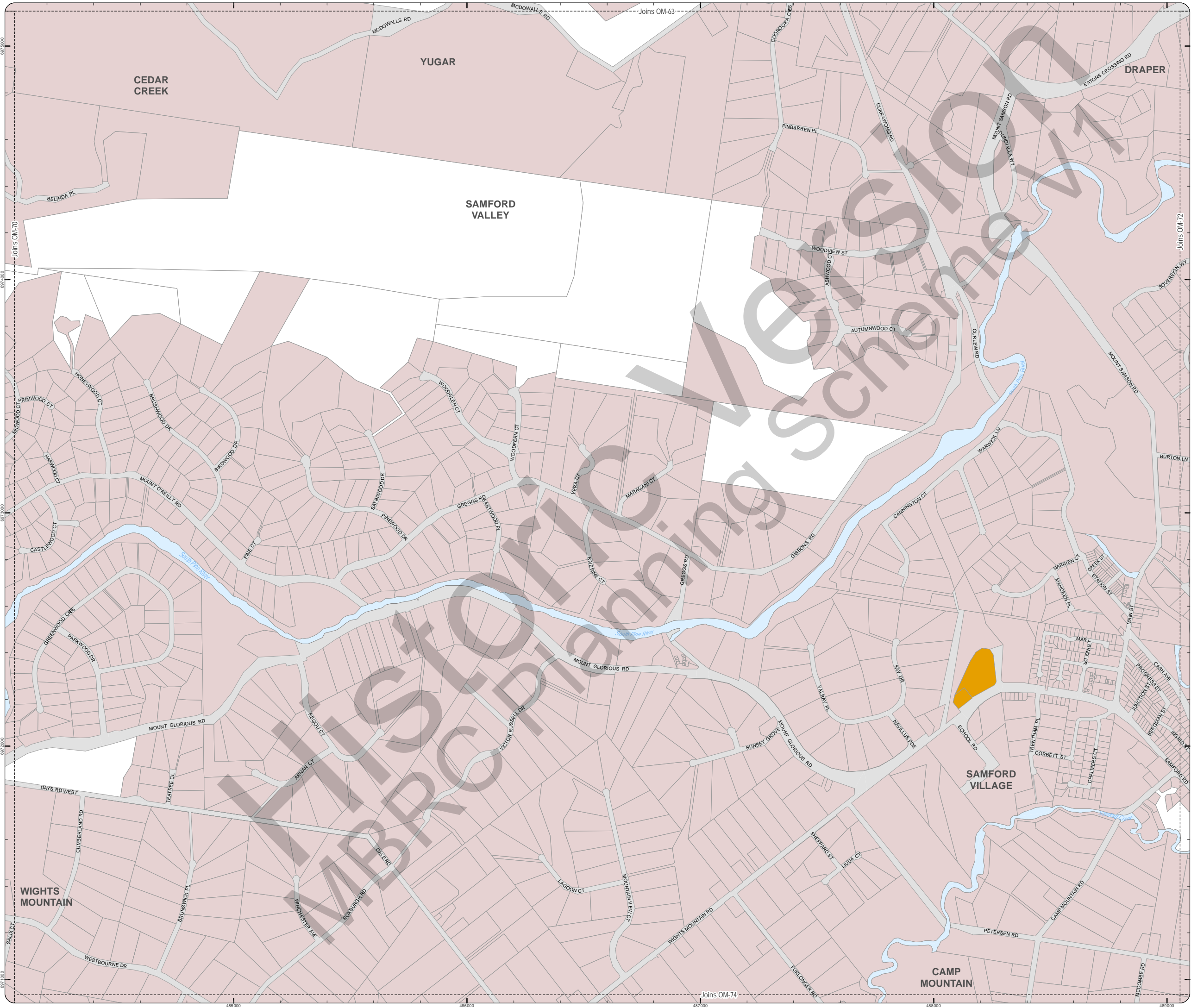
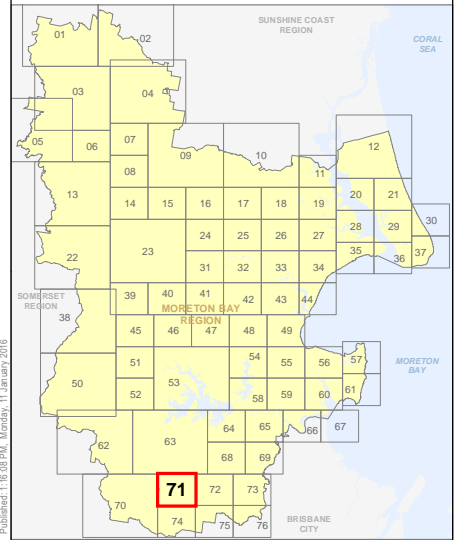
For further information regarding this overlay map, please refer to the Overlay information sheet on Council's website (www.moretonbay.qld.gov.au/mbrplanningscheme) or contact council on 3205 0555.

Effective from 1 February 2016



DISCLAIMER: Some of the information shown in this document has been provided to Council from external third parties. Council makes no representation and gives no warranty about the accuracy, reliability, completeness or suitability for any particular purpose of the information. Persons should not rely on the information shown in this document to make any decision with financial or legal implications and should instead rely on their own enquiries. To the full extent that it is able to do so in law, Council disclaims all liability (including liability in negligence) for all costs, losses and damages (including indirect and consequential costs, losses and damages) caused by or arising from anyone using or relying on the information shown in this document for any purpose whatsoever. © Copyright Moreton Bay Regional Council 2016

DCDB (Version Nov 2015) is reproduced with the permission of the State of Queensland.



**PLANNING SCHEME
OVERLAY MAP - BUILDING HEIGHTS**

- Property boundaries
- Building height exception
- Building heights**
 - Not Specified
 - Max 8.5m
 - Max 12m
 - Max 15m
 - Max 21m & Min 5m
 - Max 21m
 - Max 27m & Min 8.5m
 - Max 27m
 - Max 30m
 - Max 39m

Please read the following notes about this map:

This overlay map only affects your property if you wish to develop (e.g. change use, build or extend).

This map shows the height of buildings and structures supported by the planning scheme.

This overlay map assists with interpreting and applying development requirements throughout the planning scheme.

Refer to the relevant zone code, local plan code and development code for requirements associated with this overlay map.

For further information regarding this overlay map, please refer to the Overlay information sheet on Council's website (www.moretonbay.qld.gov.au/mbrplanningscheme) or contact council on 3205 0555.

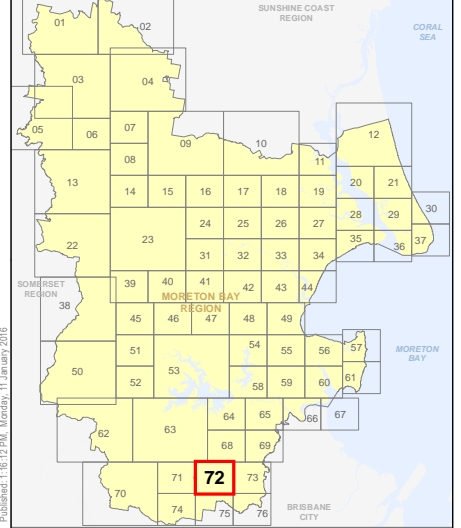
Effective from 1 February 2016



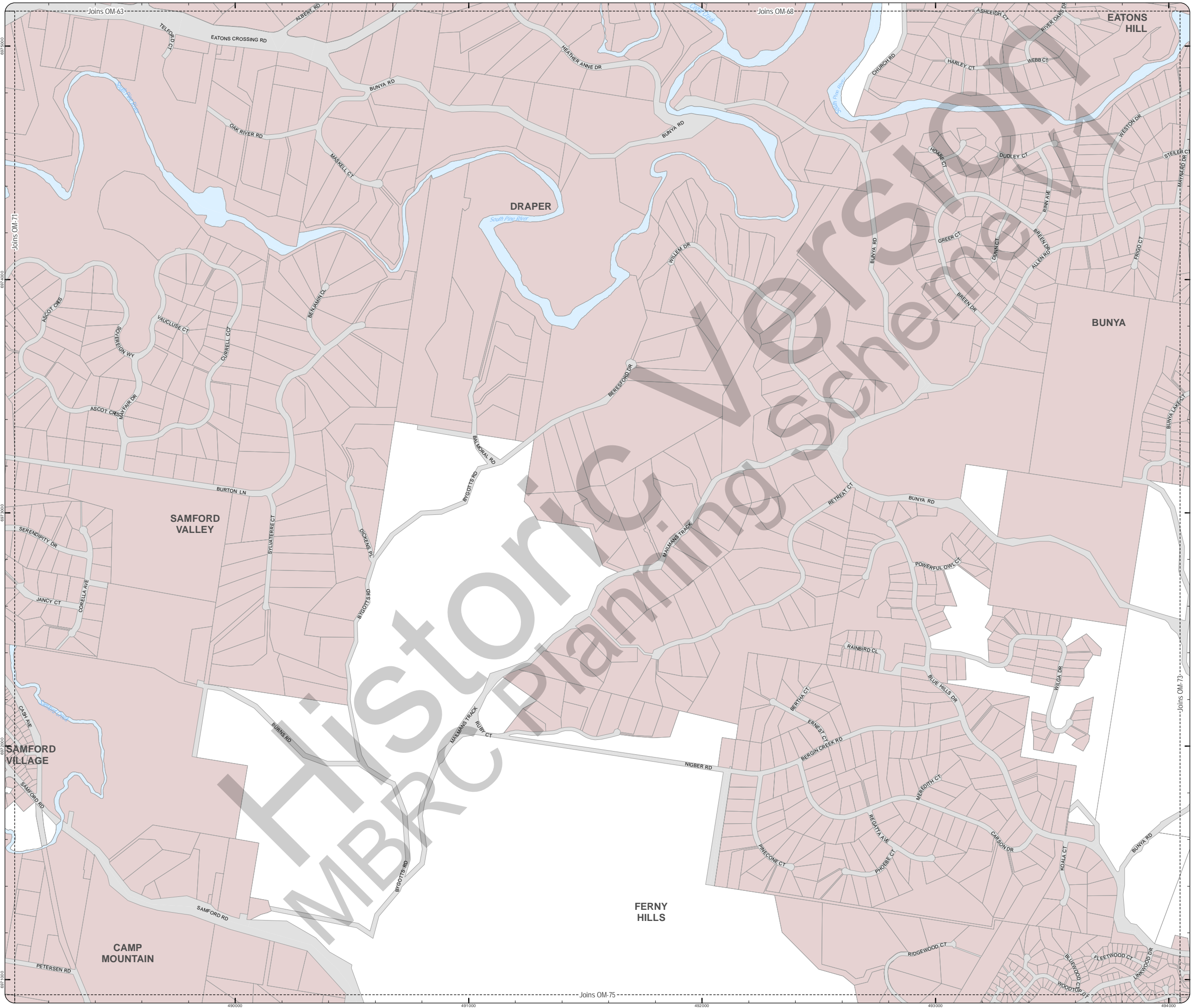
SCALE (A3): 1:15,000
 DCDB Version: November 2015
 Projection: Map Grid of Australia, Zone 56
 Horizontal Datum: Geocentric Datum of Australia 1994

DISCLAIMER: Some of the information shown in this document has been provided to Council from external third parties. Council makes no representation and gives no warranty about the accuracy, reliability, completeness or suitability for any particular purpose of the information. Persons should not rely on the information shown in this document to make any decision with financial or legal implications and should instead rely on their own enquiries. To the full extent that it is able to do so in law, Council disclaims all liability (including liability in negligence) for all costs, losses and damages (including indirect and consequential costs, losses and damages) caused by or arising from anyone using or relying on the information shown in this document for any purpose whatsoever. © Copyright Moreton Bay Regional Council 2016

DCDB (Version Nov 2015) is reproduced with the permission of the State of Queensland.



**OM-72 BH
Overlay Map**



**PLANNING SCHEME
OVERLAY MAP - BUILDING HEIGHTS**

- Property boundaries
- Building height exception
- Building heights**
 - Not Specified
 - Max 8.5m
 - Max 12m
 - Max 15m
 - Max 21m & Min 5m
 - Max 21m
 - Max 27m & Min 8.5m
 - Max 27m
 - Max 30m
 - Max 39m

Please read the following notes about this map:

This overlay map only affects your property if you wish to develop (e.g. change use, build or extend).

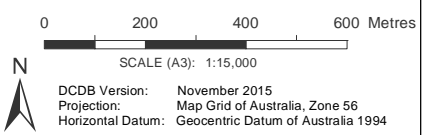
This map shows the height of buildings and structures supported by the planning scheme.

This overlay map assists with interpreting and applying development requirements throughout the planning scheme.

Refer to the relevant zone code, local plan code and development code for requirements associated with this overlay map.

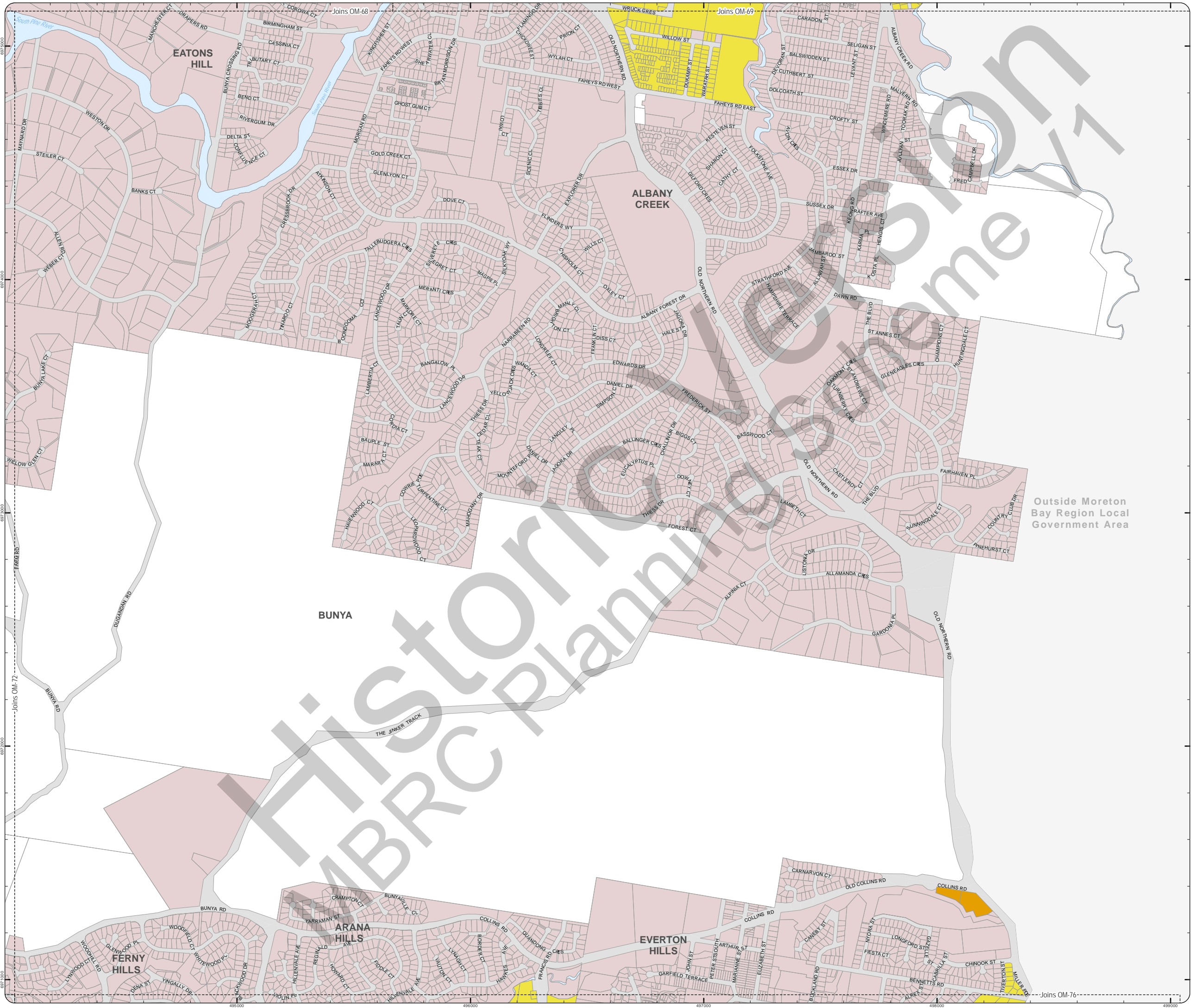
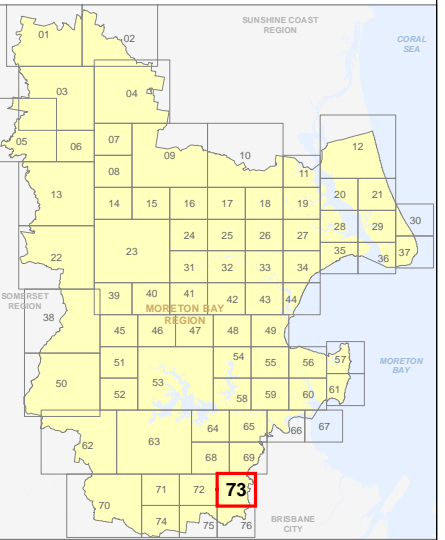
For further information regarding this overlay map, please refer to the Overlay information sheet on Council's website (www.moretonbay.qld.gov.au/mbrplanningscheme) or contact council on 3205 0555.

Effective from 1 February 2016



DISCLAIMER: Some of the information shown in this document has been provided to Council from external third parties. Council makes no representation and gives no warranty about the accuracy, reliability, completeness or suitability for any particular purpose of the information. Persons should not rely on the information shown in this document to make any decision with financial or legal implications and should instead rely on their own enquiries. To the full extent that it is able to do so in law, Council disclaims all liability (including liability in negligence) for all costs, losses and damages (including indirect and consequential costs, losses and damages) caused by or arising from anyone using or relying on the information shown in this document for any purpose whatsoever. © Copyright Moreton Bay Regional Council 2016

DCDB (Version Nov 2015) is reproduced with the permission of the State of Queensland.



**PLANNING SCHEME
OVERLAY MAP - BUILDING HEIGHTS**

-  Property boundaries
-  Building height exception
- Building heights**
-  Not Specified
-  Max 8.5m
-  Max 12m
-  Max 15m
-  Max 21m & Min 5m
-  Max 21m
-  Max 27m & Min 8.5m
-  Max 27m
-  Max 30m
-  Max 39m

Please read the following notes about this map:

This overlay map only affects your property if you wish to develop (e.g. change use, build or extend).

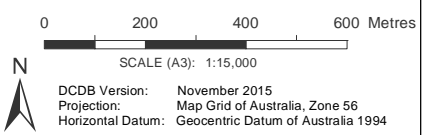
This map shows the height of buildings and structures supported by the planning scheme.

This overlay map assists with interpreting and applying development requirements throughout the planning scheme.

Refer to the relevant zone code, local plan code and development code for requirements associated with this overlay map.

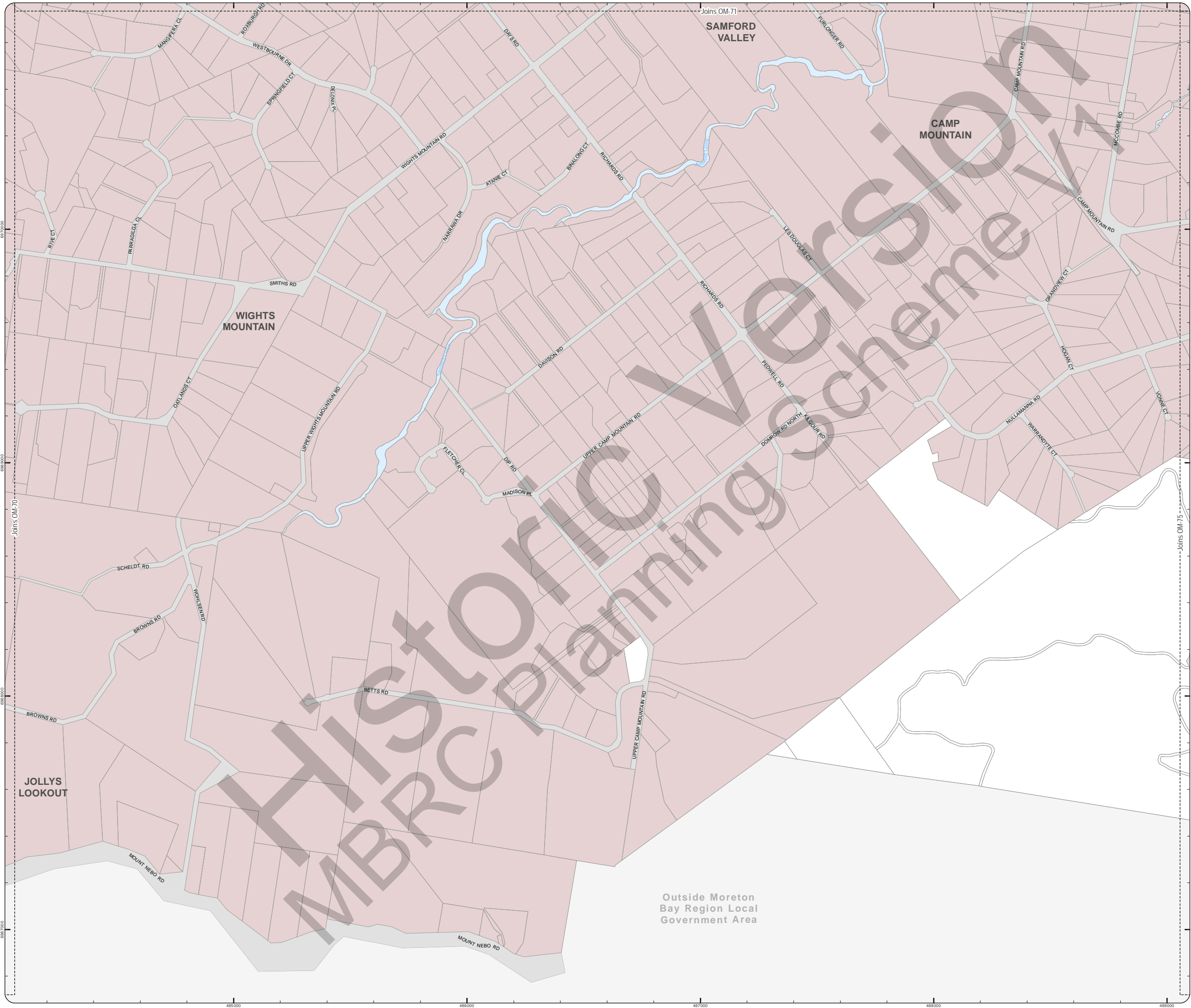
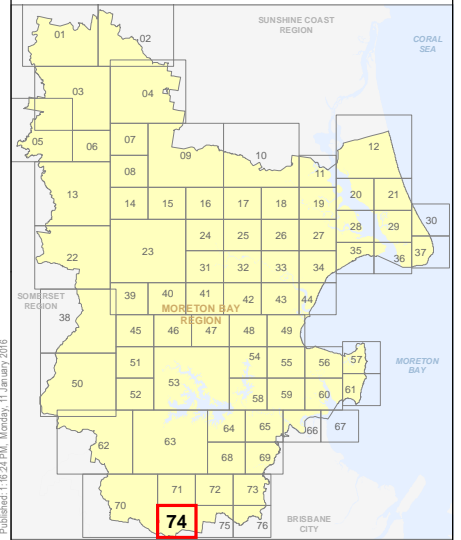
For further information regarding this overlay map, please refer to the Overlay information sheet on Council's website (www.moretonbay.qld.gov.au/mbrcplanningscheme) or contact council on 3205 0555.

Effective from 1 February 2016



DISCLAIMER: Some of the information shown in this document has been provided to Council from external third parties. Council makes no representation and gives no warranty about the accuracy, reliability, completeness or suitability for any particular purpose of the information. Persons should not rely on the information shown in this document to make any decision with financial or legal implications and should instead rely on their own enquiries. To the full extent that it is able to do so in law, Council disclaims all liability (including liability in negligence) for all costs, losses and damages (including indirect and consequential costs, losses and damages) caused by or arising from anyone using or relying on the information shown in this document for any purpose whatsoever. © Copyright Moreton Bay Regional Council 2016

DCDB (Version Nov 2015) is reproduced with the permission of the State of Queensland.



**PLANNING SCHEME
OVERLAY MAP - BUILDING HEIGHTS**

- Property boundaries
- Building height exception
- Building heights**
 - Not Specified
 - Max 8.5m
 - Max 12m
 - Max 15m
 - Max 21m & Min 5m
 - Max 21m
 - Max 27m & Min 8.5m
 - Max 27m
 - Max 30m
 - Max 39m

Please read the following notes about this map:

This overlay map only affects your property if you wish to develop (e.g. change use, build or extend).

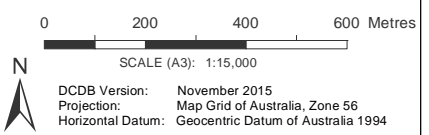
This map shows the height of buildings and structures supported by the planning scheme.

This overlay map assists with interpreting and applying development requirements throughout the planning scheme.

Refer to the relevant zone code, local plan code and development code for requirements associated with this overlay map.

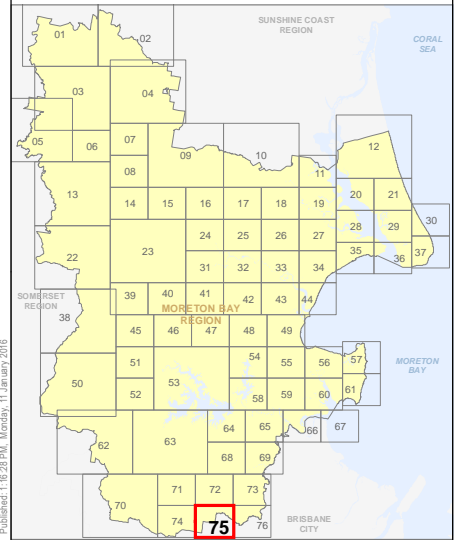
For further information regarding this overlay map, please refer to the Overlay information sheet on Council's website (www.moretonbay.qld.gov.au/mbrplanningscheme) or contact council on 3205 0555.

Effective from 1 February 2016

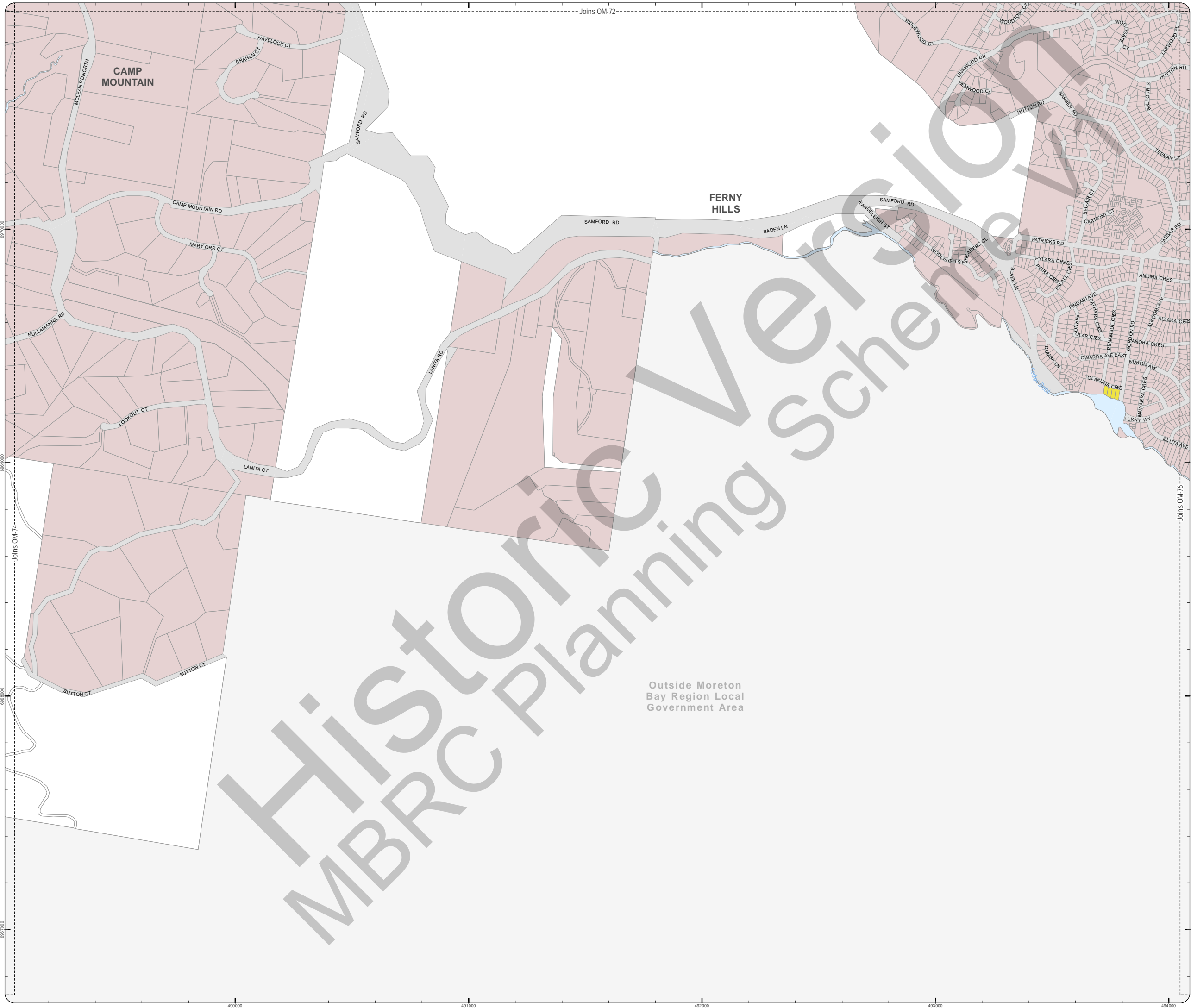


DISCLAIMER: Some of the information shown in this document has been provided to Council from external third parties. Council makes no representation and gives no warranty about the accuracy, reliability, completeness or suitability for any particular purpose of the information. Persons should not rely on the information shown in this document to make any decision with financial or legal implications and should instead rely on their own enquiries. To the full extent that it is able to do so in law, Council disclaims all liability (including liability in negligence) for all costs, losses and damages (including indirect and consequential costs, losses and damages) caused by or arising from anyone using or relying on the information shown in this document for any purpose whatsoever. © Copyright Moreton Bay Regional Council 2016

DCDB (Version Nov 2015) is reproduced with the permission of the State of Queensland.



**OM-75 BH
Overlay Map**



Outside Moreton Bay Region Local Government Area

**PLANNING SCHEME
OVERLAY MAP - BUILDING HEIGHTS**

- Property boundaries
- Building height exception
- Building heights**
 - Not Specified
 - Max 8.5m
 - Max 12m
 - Max 15m
 - Max 21m & Min 5m
 - Max 21m
 - Max 27m & Min 8.5m
 - Max 27m
 - Max 30m
 - Max 39m

Please read the following notes about this map:

This overlay map only affects your property if you wish to develop (e.g. change use, build or extend).

This map shows the height of buildings and structures supported by the planning scheme.

This overlay map assists with interpreting and applying development requirements throughout the planning scheme.

Refer to the relevant zone code, local plan code and development code for requirements associated with this overlay map.

For further information regarding this overlay map, please refer to the Overlay information sheet on Council's website (www.moretonbay.qld.gov.au/mbrcplanningscheme) or contact council on 3205 0555.

Effective from 1 February 2016

0 200 400 600 Metres

SCALE (A3): 1:15,000

DCDB Version: November 2015
Projection: Map Grid of Australia, Zone 56
Horizontal Datum: Geocentric Datum of Australia 1994

DISCLAIMER: Some of the information shown in this document has been provided to Council from external third parties. Council makes no representation and gives no warranty about the accuracy, reliability, completeness or suitability for any particular purpose of the information. Persons should not rely on the information shown in this document to make any decision with financial or legal implications and should instead rely on their own enquiries. To the full extent that it is able to do so in law, Council disclaims all liability (including liability in negligence) for all costs, losses and damages (including indirect and consequential costs, losses and damages) caused by or arising from anyone using or relying on the information shown in this document for any purpose whatsoever. © Copyright Moreton Bay Regional Council 2016

DCDB (Version Nov 2015) is reproduced with the permission of the State of Queensland.

