

Schedule 3 Potable Water Catchments

The maps that comprise this schedule are the following:

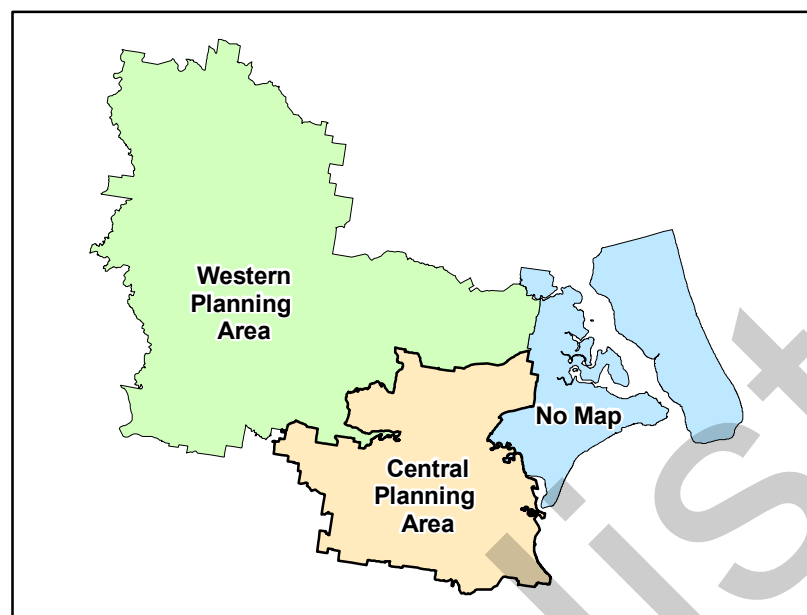
- (a) Potable Water Catchments – Central Planning Area; and
- (b) Potable Water Catchments – Western Planning Area.

Historic Version
Caboolture ShirePlan

Historic Version
Caboolture ShirePlan



Corresponding Schedule Maps

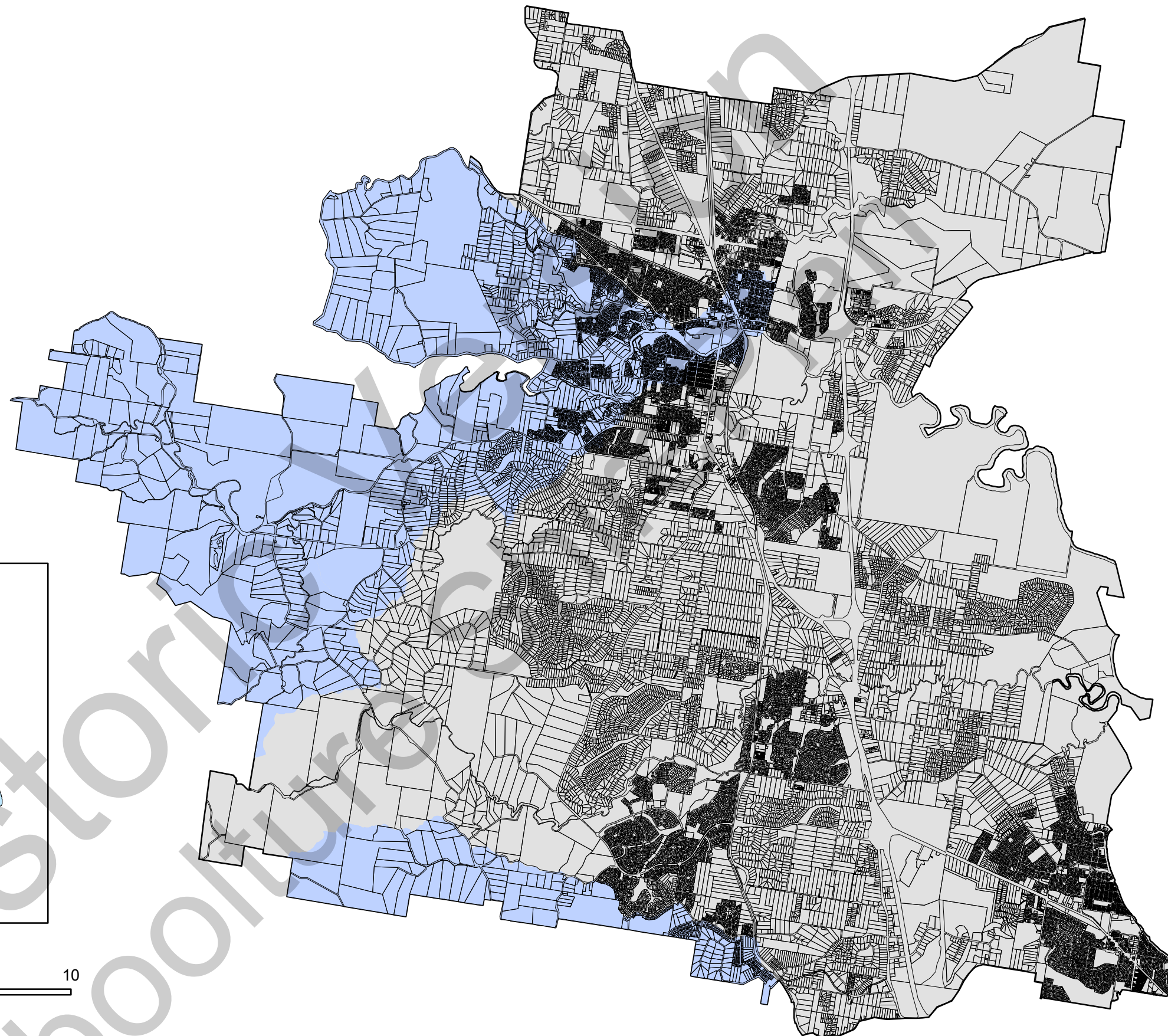


Scale: 1:90,000

0 5 10

Kilometres

Datum: Geocentric Datum of Australia 1994
Projection: Map Grid of Australia, Zone 56



Caboolture ShirePlan
Effective 22 December 2008

Disclaimer:

While every care is taken to ensure the accuracy of this data, Caboolture Shire Council and the Department Of Natural Resources and Mines make no representations or warranties about its accuracy, reliability, completeness, or suitability for any particular purpose and disclaims all responsibility and all liability (including without limitation, liability in negligence) for all expenses, losses, damages (including indirect or consequential damage) and costs which might be incurred as a result of the data being inaccurate or incomplete in any way and for any reason.

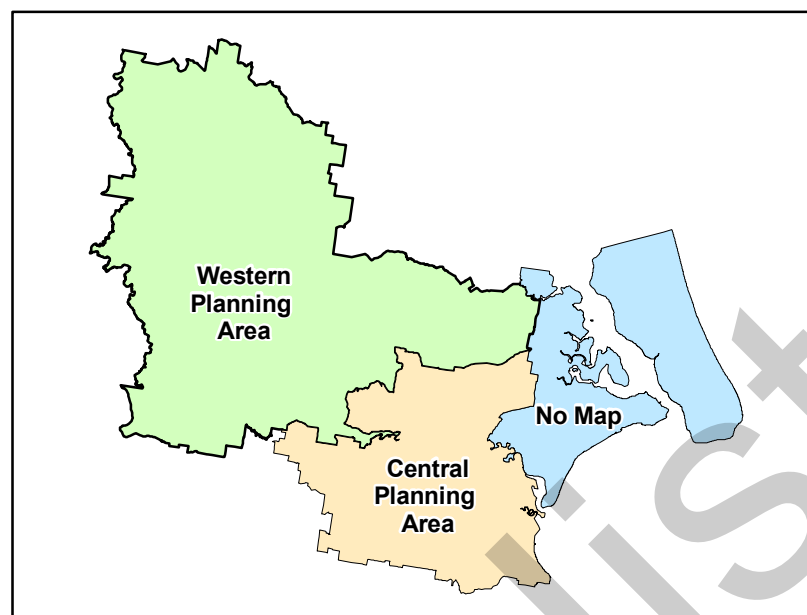


Potable Water Catchment

Schedule 3 Potable Water Catchments Central Planning Area



Corresponding Schedule Maps

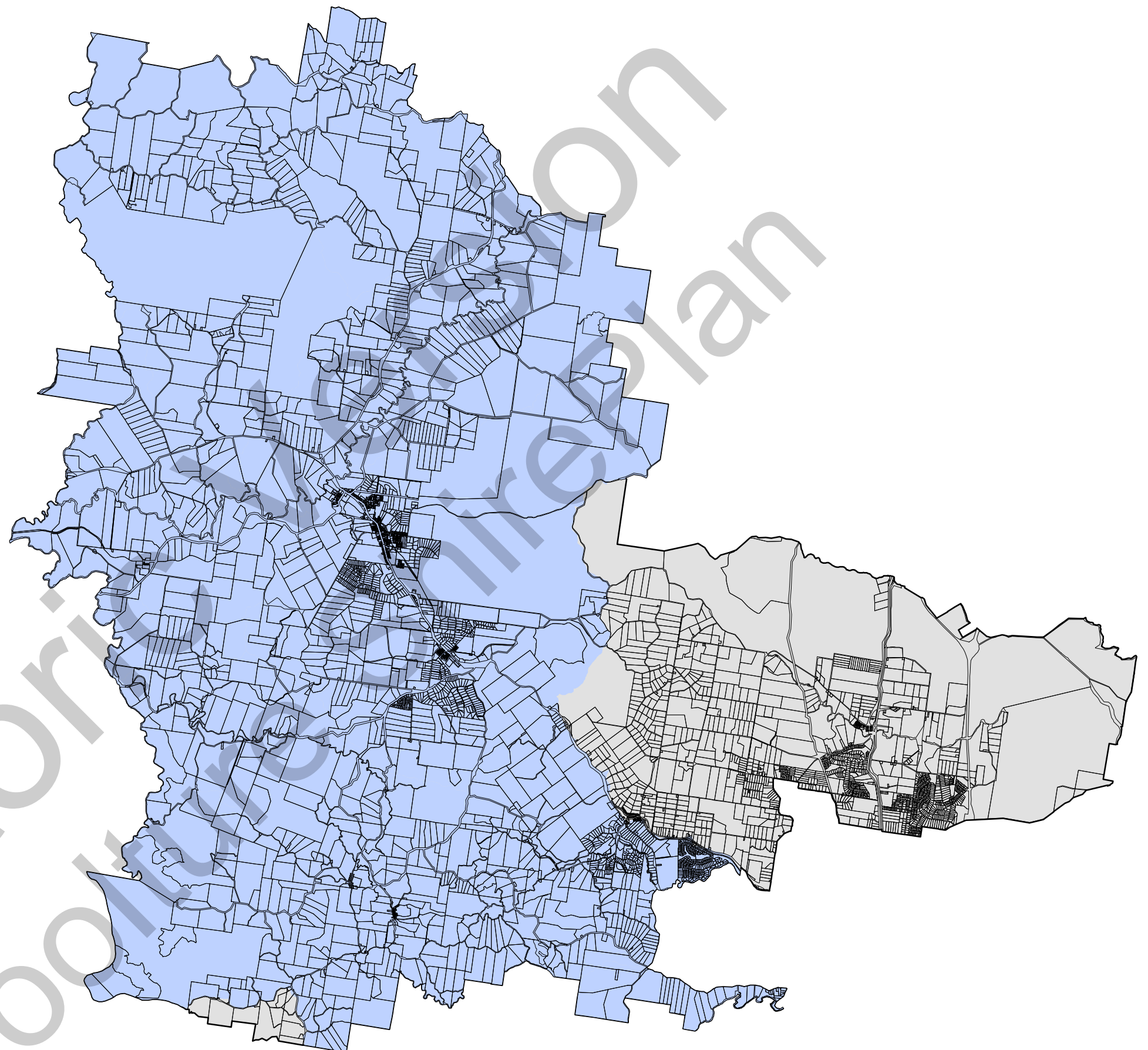


Scale: 1:150,000

0 5 10

Kilometres

Datum: Geocentric Datum of Australia 1994
Projection: Map Grid of Australia, Zone 56



Potable Water Catchment



Caboolture ShirePlan
Effective 22 December 2008

Disclaimer:

While every care is taken to ensure the accuracy of this data, Caboolture Shire Council and the Department Of Natural Resources and Mines make no representations or warranties about its accuracy, reliability, completeness, or suitability for any particular purpose and disclaims all responsibility and all liability (including without limitation, liability in negligence) for all expenses, losses, damages (including indirect or consequential damage) and costs which might be incurred as a result of the data being inaccurate or incomplete in any way and for any reason.

Schedule 3 Potable Water Catchments Western Planning Area