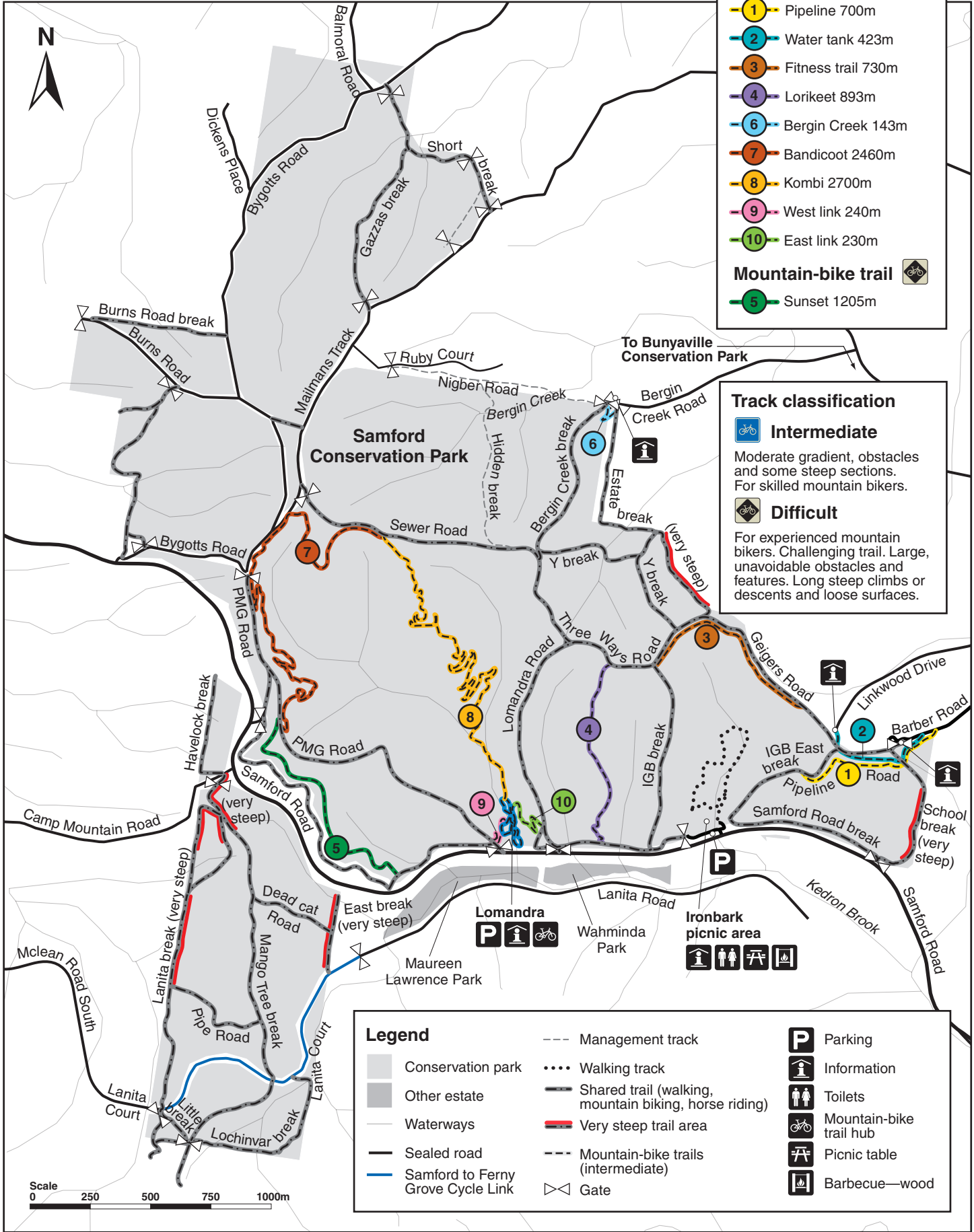













Samford Conservation Park map


Shared trails and park facilities




Mountain-bike trails 


(one way distances)


-  Lomandra warm up area
-  Pipeline 700m
-  Water tank 423m
-  Fitness trail 730m
-  Lorikeet 893m
-  Bergin Creek 143m
-  Bandicoot 2460m
-  Kombi 2700m
-  West link 240m
-  East link 230m

Mountain-bike trail 











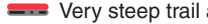






-  Sunset 1205m

Track classification

 **Intermediate**
Moderate gradient, obstacles and some steep sections. For skilled mountain bikers.

 **Difficult**
For experienced mountain bikers. Challenging trail. Large, unavoidable obstacles and features. Long steep climbs or descents and loose surfaces.

Legend

 Conservation park	 Management track	 Parking
 Other estate	 Walking track	 Information
 Waterways	 Shared trail (walking, mountain biking, horse riding)	 Toilets
 Sealed road	 Very steep trail area	 Mountain-bike trail hub
 Samford to Ferny Grove Cycle Link	 Mountain-bike trails (intermediate)	 Picnic table
 Gate		 Barbecue—wood

© State of Queensland. Queensland Parks and Wildlife Service. MA668 September 2018