

Species List for Regional Ecosystem 12.11.18

Gum-topped Box (*Eucalyptus moluccana*) open forest

Description: Common species in this ecosystem include: Gum Topped Box (*Eucalyptus moluccana*), Spotted Gum (*Corymbia citriodora*), Broad Leaved Ironbark (*Eucalyptus fibrosa* ssp *fibrosa*), Qld Blue Gum (*Eucalyptus tereticornis*), Broad Leaved Spotted Gum (*Eucalyptus henryii*), Narrow Leaved Ironbark (*Eucalyptus crebra*), White Mahogany (*Eucalyptus acmenoides*) and Rusty Apple (*Angophora leiocarpa*).

Ecological values: Important wildlife habitat, including key areas of Koala habitat.

Representative areas in the MBRC: Alice Mawson Res, Dave Burton Park, Dawn Rd Res, Dayboro Rd Res, Forest Hills Dr Park, John Moore Park, Kurwongbah Park, Lawrie Smith Gardens, Melba St Park, Moorina Rd - Gravel Res, Narangba Rd Res, Oakey Flat Rd - Gravel Res, Oakey Flat Rd - Res, Roden Dr Park, Scouts Rd Res, Sheep Station Ck CP, Sheepstation Ck Environ Park, Whiteside Rd Park, Wiley St Park

Conservation status: *Vegetation Management Act (Qld) 1999* - not of concern (31.5 % remaining locally)

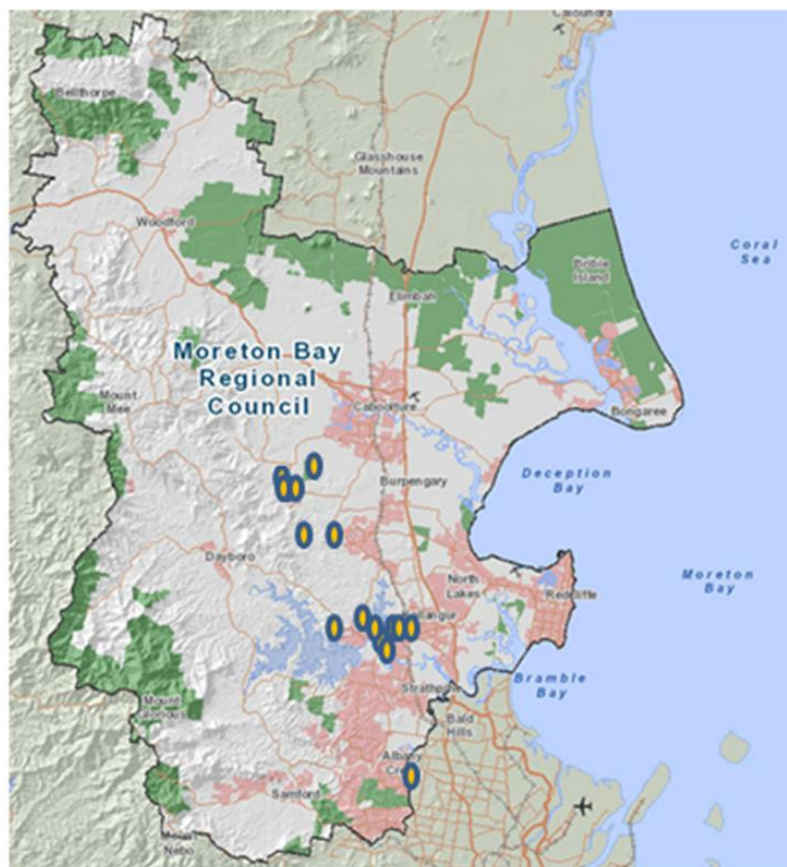




Figure 1: Representative areas in the MBRC where RE 12.11.18 can be found

Scientific Name	Common Name	Description
Aquatic Herbs		
<i>Juncus usitatus</i>	Common Rush	
<i>Typha orientalis</i>	Bulrush	
Grasses		
<i>Alloteropsis semialata</i>	Cockatoo Grass	
<i>Capillipedium spicigerum</i>	Scented Top	
<i>Cymbopogon refractus</i>	Barb Wire Grass	
<i>Entolasia stricta</i>	Wiry Panic	
<i>Eragrostis brownii</i>	Brown's Love Grass	
<i>Imperata cylindrica</i>	Blady Grass	
<i>Themeda triandra</i>	Kangaroo Grass	
Herbs		
<i>Dianella longifolia</i>	Pale Flax Lily	
<i>Goodenia rotundifolia</i>	Star Goodenia	
<i>Lomandra hystrix</i>	Creek Mat Rush	
Sedges		
<i>Cyperus polystachyos</i>	Bunchy Sedge	
<i>Lepidosperma laterale</i>	Variable Swordsedge	
Shrubs		
<i>Acacia falcata</i>	Sickle-leaved Wattle	
<i>Acacia fimbriata</i>	Brisbane Golden Wattle	
<i>Acrotriche aggregata</i>	Ground Berry	
<i>Choretrum candollei</i>	White Sour Bush	
<i>Eremophila debilis</i>	Boobialla/Water Bush	
Tall Shrubs		
<i>Acacia concurrens</i>	Black Wattle	
<i>Acacia leiocalyx</i>	Early Black Wattle	
<i>Macaranga tanarius</i>	Macaranga	
<i>Melaleuca viminalis</i>	Weeping Bottlebrush	
<i>Trema tomentosa</i>	Peach Leaf/Wild Peach	
<i>Cheilanthes sieberi</i>	Mulga Fern	
<i>Cheilanthes tenuifolia</i>	Rock Fern	

Trees		
<i>Acacia disparrima</i>	Hickory Wattle	
<i>Alphitonia excelsa</i>	Soap Tree/Red Ash	
<i>Angophora leiocarpa</i>	Rusty Apple	Koala habitat tree
<i>Corymbia citriodora</i>	Spotted Gum	Koala habitat tree
<i>Corymbia henryii</i>	Broad-Leafed Spotted Gum	Koala habitat tree
<i>Corymbia intermedia</i>	Pink Bloodwood	Koala habitat tree
<i>Corymbia tessellaris</i>	Moreton Bay Ash	Koala habitat tree
<i>Eucalyptus acmenoides</i>	White Mahogany	Koala habitat tree
<i>Eucalyptus carnea</i>	White Mahogany	Koala habitat tree
<i>Eucalyptus crebra</i>	Narrow-leaved Ironbark	Koala habitat tree
<i>Eucalyptus fibrosa</i>	Broad Leaf Ironbark	Koala habitat tree
<i>Eucalyptus moluccana</i>	Gum Topped Box	Preferred koala food tree 
<i>Eucalyptus siderophloia</i>	Grey Ironbark	Koala habitat tree
<i>Eucalyptus tereticornis</i>	Queensland Blue Gum	Preferred koala food tree 
<i>Ficus coronata</i>	Creek Sandpaper Fig	
<i>Mallotus philippensis</i>	Red Kamala	
Vines		
<i>Glycine tomentella</i>	Wooly Glycine	
<i>Hardenbergia violacea</i>	False Sarsparilla	
<i>Pandorea pandorana</i>	Wonga Vine	

This data is supplied by the Community & Environmental Services Division on the following conditions:-

Data is supplied from information contained in the Council's records which may have been furnished to the Council by other persons. Moreton Bay Regional Council gives no warranty or guarantee of any kind, expressed, implied, or statutory, to the correctness or accuracy of the data or the degree of compliance with any Council standards in this matter. Persons making decisions of any kind, including with financial or legal implications, must not rely upon the data for the purposes of determining whether any particular facts or circumstances exist and the Moreton Bay Regional Council (and its officers and agents) expressly disclaim responsibility for any loss or damage suffered as a result of placing reliance upon this data. Persons should satisfy themselves as to the accuracy and completeness of this information, and are encouraged to access other sources, such as the Department of Natural Resources and Mine's database or Wildlife Online, to obtain information that may not be available to Council.