






LEGEND

-  Precinct Boundary
-  Major Paths
-  Major Roads
-  Secondary Access Road (Collector Access Road)
-  Indicative Bus Route Options

954
 3.049 ha
 ET'S: 72.6
 EP'S: 290.4

Easements for access and services may be provided between allotments as required during future detail design.

Town Centre Frame 'R' Precinct
 Town Centre Frame 'R' Sector One
 INDICATIVE PLAN OF SUBDIVISION

