









**LEGEND**

-  DCP Area Boundary
-  Town Centre Frame Major Community Facility 'E' Precinct
-  Southern District Playing Fields Sector
-  EXTERNAL PEDESTRIAN/BIKEWAY CONNECTIONS

**STATE CONTROLLED ROADS**

-  PROPOSED NORTH-SOUTH ARTERIAL ROAD
-  EXISTING ARTERIAL ROADS

**OTHER MAJOR ROADS**


-  ARTERIAL ROADS
-  SUB-ARTERIAL OR TRUNK COLLECTOR ROADS



**NOTE**  
 1 THE INTERNAL ROAD LAYOUT SHOWN ON THIS PLAN IS INDICATIVE ONLY. COLLECTOR AND ACCESS ROADS ARE NOT SHOWN.

TCF Major Community Facilities 'E' Precinct  
 Southern District Playing Fields Sector

**ROAD LAYOUT**



File No 2836-050S1  
 Dwg MCPDSectorFig7  
 January 2012