




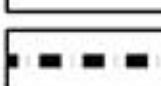









- LEGEND**
-  Precinct Boundary
  -  Generalised Development and Carparking Area
  -  Major Paths
  -  Major Roads
  -  Secondary Access Road (Collector Access Road)
  -  Indicative Bus Route Options
  -  Landscape Frontage Treatment
  -  No Vehicular Access Permitted
  -  Traffic Signals
  -  Indicative Location of Vehicular Access - Major Roads (Arrow Indicates Permitted Movements)
  -  Subject to Detail Design & Traffic Analysis of the Development Application Stage
  -  Primary Signage
  -  Landmark Feature

Town Centre Frame 'P' Precinct  
 Town Centre Frame 'P' Sector Two  
 PRECINCT PLAN MAP

