








**LEGEND**

-  DCP Area Boundary
-  Generalised Sector Area
-  EXTERNAL PEDESTRIAN/BIKEWAY CONNECTIONS

**STATE CONTROLLED ROADS**

-  PROPOSED NORTH-SOUTH ARTERIAL ROAD
-  EXISTING ARTERIAL ROADS

**OTHER MAJOR ROADS**

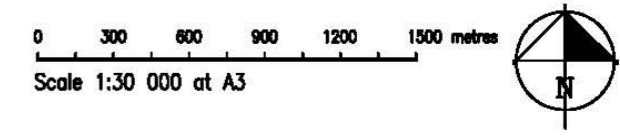
-  ARTERIAL ROADS
-  SUB-ARTERIAL OR TRUNK COLLECTOR ROADS

**NOTE**

1 THE INTERNAL ROAD LAYOUT SHOWN ON THIS PLAN IS INDICATIVE ONLY. COLLECTOR AND ACCESS ROADS ARE NOT SHOWN.

**CENTRAL GOLF SECTOR 50**

**ROAD LAYOUT**



File No 2836-CG  
Dwg CGrs50Fig8  
January 2010

**FIGURE 8**