





**LEGEND**

-  Point of Commencement  
AMG Coordinates (Zone 56)  
Easting 501153.589  
Northing 6988623.530
- See Annexure A1 for Metes and Bounds description  
Urban Residential Element
-  Existing Contours (1m Interval)

FUTURE STAGES

GOLF COURSE

GOLF COURSE

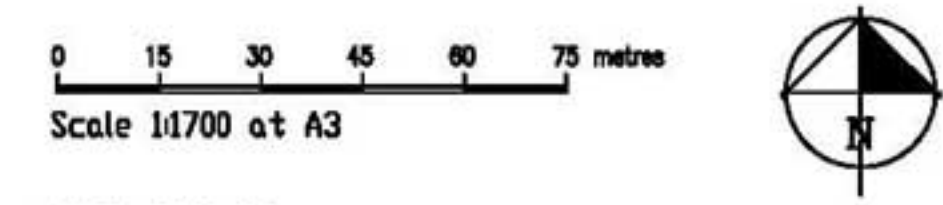
---

**SOUTHERN GOLF SECTOR 60**

---

**CADASTRAL BOUNDARY PLAN**

---



File No 2836-SG  
Dwg SGR60Fig3  
June 2013

FIGURE 3