







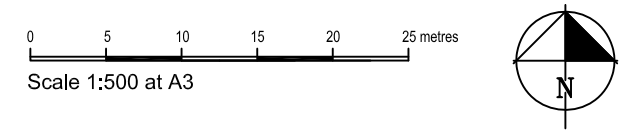




**LEGEND**

-  SECTOR BOUNDARY
-  INDICATIVE LOCATION OF VEHICULAR ACCESS-MAJOR ROADS (ARROW INDICATES PERMITTED MOVEMENTS)
-  NO VEHICULAR ACCESS PERMITTED
-  MAJOR PATHS
-  MAJOR ROADS
-  INDICATIVE BUS ROUTE OPTIONS
-  PROPOSED TRAFFIC LIGHTS
-  INDICATIVE PRIMARY SIGNAGE LOCATIONS

LAKESIDE RESIDENTIAL PRECINCT  
OPEN SPACE SECTOR 12000  
SECTOR PLAN MAP



File No 2836-001/12000  
Dwg TCF712sectorfig5  
September 2016

FIGURE 5