













LEGEND

-  Precinct Boundary
-  Generalised Development and Carparking Area
-  Major Paths
-  Major Roads
-  Secondary Access Road (Collector Access Road)
-  Indicative Bus Route Options
-  Landscape Frontage Treatment
-  No Vehicular Access Permitted
-  Active Frontage
-  Traffic Signals
-  Indicative Location of Vehicular Access - Major Roads (Arrow Indicates Permitted Movements)
-  Potential Open Space Location as Required by the M.H.I.A.

IMPORTANT NOTE:
 THE ACTUAL VEHICLE ACCESS LOCATIONS WILL BE DETERMINED UNDER SUBSEQUENT MCU ASSESSMENT.

Town Centre Frame 'R' Precinct
 PRECINCT PLAN MAP - ALLOTMENTS

