


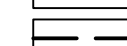
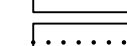










- LEGEND**
-  DCP Boundary
  -  Major Open Spaces
  -  North-South Arterial Road
  -  Major Roads
  -  Highway Corridor
  -  Possible Boundary Road Deviation
  -  Generalised Precinct Area
  -  Town Centre - Core
  -  Town Centre - Frame
  -  Major Community Facilities
  -  Urban Residential Area
  -  Mixed Industry & Business Area
  -  Local Community Facilities

Town Centre Frame 'R' Precinct

STRUCTURE PLAN CONTEXT

