






LEGEND

-  **PRECINCT BOUNDARY**
-  **MAJOR PATHS**
-  **EXTERNAL MAJOR ROAD**
-  **OPEN SPACE ELEMENT**
-  **STREET PLANTING**



NORTH LAKES
COLLEGE

IMPORTANT NOTE:

THE LAYOUT AND LOCATION OF PLANTING AREAS, PARK EQUIPMENT (eg. PARK SHELTERS, PLAY EQUIPMENT ETC.) AND THE LIKE, FOR ALL PARK TYPES ARE SHOWN IN INDICATIVE TERMS ONLY AND WILL VARY AS A RESULT OF DETAILED DESIGN DEVELOPMENT.

**TCF Major Open Space 'F' Precinct
LANDSCAPE CONCEPT PLAN MAP**

