
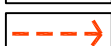












LEGEND

-  **PRECINCT BOUNDARY**
-  **MAJOR PATHS**
-  **EXTERNAL MAJOR ROAD**
-  **INDICATIVE BUS ROUTE OPTIONS**
-  **POSSIBLE VEHICULAR CONNECTION**
-  **SECONDARY ACCESS ROAD (COLLECTOR ACCESS ROAD)**
-  **3m WIDE LANDSCAPE ZONE**
-  **GENERALISED DEVELOPMENT AND CARPARKING AREA**
-  **NO VEHICULAR ACCESS PERMITTED**
-  **PROPOSED FUTURE ROAD DEDICATION**
-  **LANDMARK BUILDING**
-  **PROPOSED TRAFFIC LIGHTS**

TCF Public Transport 'D' Precinct
PRECINCT PLAN MAP

