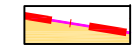







- LEGEND**
-  DCP Area
  -  Generalised Precinct Area
  -  Major Open Spaces
  -  North-South Arterial Road
  -  Major Roads
  -  Possible Boundary Road Deviation

TCF Public Transport 'C' Precinct

PLANNING CONTEXT

