







**LEGEND**


-  DCP Area
-  Northern Residential Precinct
-  Major Open Spaces
-  North-South Arterial Road
-  Major Roads
-  Possible Boundary Road Deviation

**NORTHERN RESIDENTIAL  
EAST PRECINCT**

**PLANNING CONTEXT**

0 200 400 600 800 1000 metres  
Scale 1:20 000 at A3

File No 2836-NRE  
Dwg NREFig1\_precinct  
August 2011



**FIGURE 1**