














LEGEND

-  Precinct Boundary
-  Generalised Development and Carparking Area
-  Major Paths
-  Major Roads
-  Secondary Access Road (Collector Access Road)
-  Indicative Bus Route Options
-  Landscape Frontage Treatment
-  No Vehicular Access Permitted
-  Traffic Signals
-  Indicative Location of Vehicular Access - Major Roads (Arrow Indicates Permitted Movements)
-  Subject to Detail Design & Traffic Analysis of the Development Application Stage
-  Primary Signage
-  Landmark Feature

Town Centre Frame 'P' Precinct
 PRECINCT PLAN MAP

