
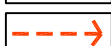











- LEGEND**
-  PRECINCT BOUNDARY
 -  MAJOR PATHS
 -  EXTERNAL MAJOR ROAD
 -  INDICATIVE BUS ROUTE OPTIONS
 -  POSSIBLE VEHICULAR CONNECTION
 -  SECONDARY ACCESS ROAD (COLLECTOR ACCESS ROAD)
 -  3m WIDE LANDSCAPE ZONE
 -  GENERALISED DEVELOPMENT AND CARPARKING AREA
 -  NO VEHICULAR ACCESS PERMITTED
 -  INDICATIVE LOCATION FOR SMALL PYLON SIGNAGE
 -  INDICATIVE SIGNAGE REQUIRES DMR APPROVAL

Town Centre Frame 'Q' Precinct
PRECINCT PLAN MAP

