













- LEGEND**
-  GENERALISED DEVELOPMENT AND CARPARKING AREA
  -  PRECINCT BOUNDARY
  -  MAJOR PATHS
  -  MAJOR ROADS
  -  SECONDARY ACCESS ROAD (COLLECTOR ACCESS ROAD)
  -  INDICATIVE BUS ROUTE OPTIONS
  -  POSSIBLE VEHICULAR CONNECTION
  -  INDICATIVE LOCATION OF VEHICULAR ACCESS - MAJOR ROADS (ARROW INDICATES PERMITTED MOVEMENTS)
  -  LANDSCAPE FRONTAGE TREATMENT
  -  NO VEHICULAR ACCESS PERMITTED
  -  INDICATIVE LOCATION FOR SMALL PYLON SIGN
  -  INDICATIVE SIGNAGE REQUIRES DMR APPROVAL

Town Centre Frame 'K' Precinct  
 PRECINCT PLAN MAP

