











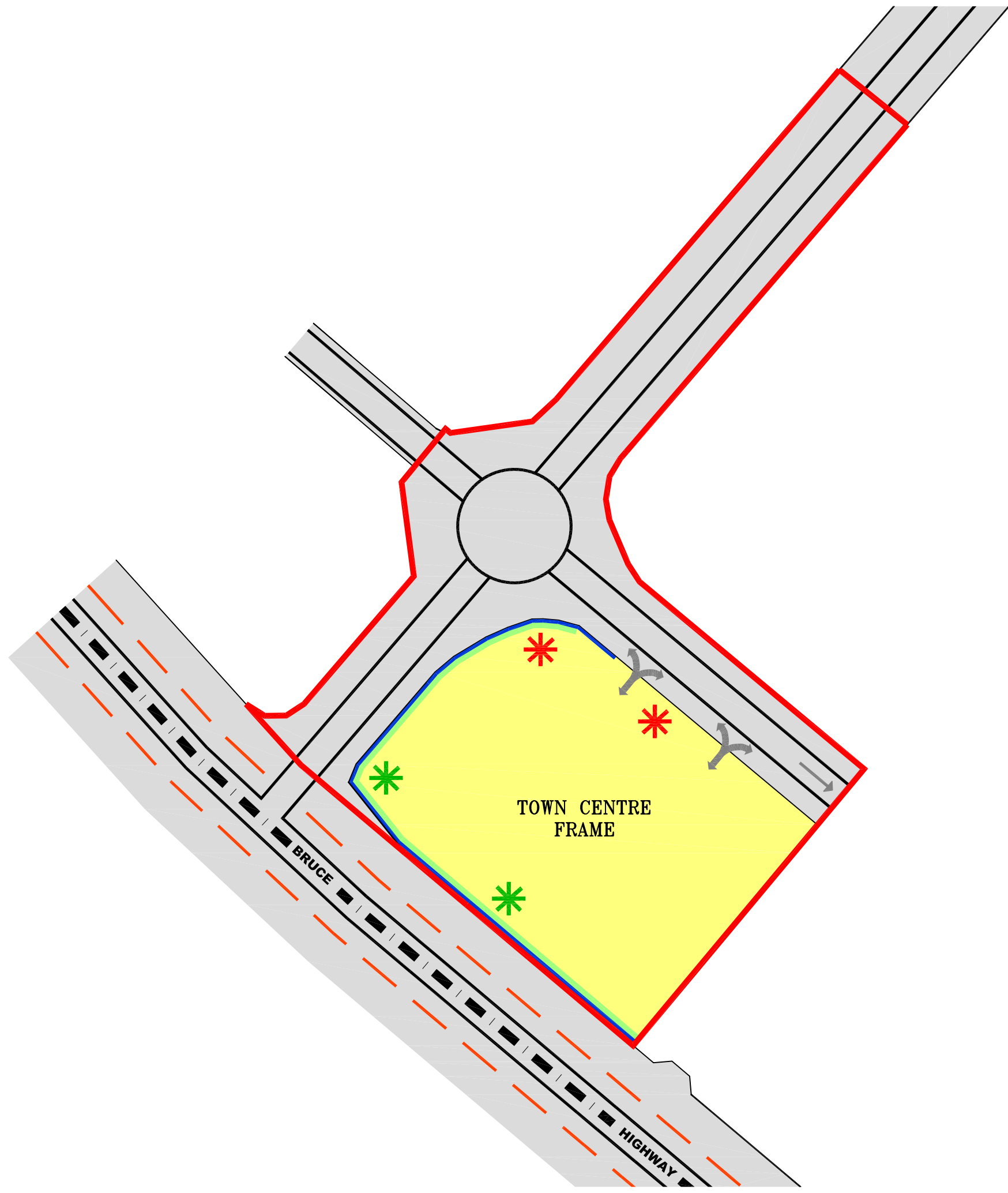


LEGEND

-  GENERALISED DEVELOPMENT AND CARPARKING AREA
-  PRECINCT BOUNDARY
-  MAJOR PATHS
-  MAJOR ROADS
-  SECONDARY ACCESS ROAD (COLLECTOR ACCESS ROAD)
-  INDICATIVE BUS ROUTE OPTIONS
-  POSSIBLE VEHICULAR CONNECTION
-  INDICATIVE LOCATION OF VEHICULAR ACCESS - MAJOR ROADS (ARROW INDICATES PERMITTED MOVEMENTS)
-  LANDSCAPE FRONTAGE TREATMENT
-  NO VEHICULAR ACCESS PERMITTED
-  INDICATIVE LOCATION FOR SMALL PYLON SIGN
-  INDICATIVE SIGNAGE REQUIRES DMR APPROVAL



Town Centre Frame 'L' Precinct
 PRECINCT PLAN MAP

