




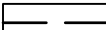
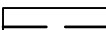


**LEGEND**

-  DCP Area Boundary
-  Generalised Precinct Area
-  External Pedestrian/Bikeway Connections
- STATE CONTROLLER ROADS**
-  Proposed North-South Arterial Road
-  Existing Arterial Roads
- OTHER MAJOR ROADS**
-  Arterial Roads
-  Sub-Arterial or Trunk Collector Roads



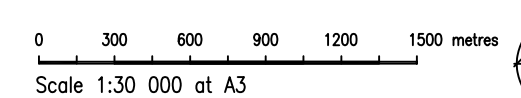
**Town Centre  
Frame 'M'  
Precinct**



NOTE  
1 THE INTERNAL ROAD LAYOUT SHOWN ON THIS PLAN IS INDICATIVE ONLY. COLLECTOR AND ACCESS ROADS ARE NOT SHOWN.

**Town Centre Frame 'M' Precinct**

**ROAD LAYOUT**



File No 2836-039  
Dwg TCFMPrecinctFig5  
April 2009