


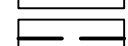












**LEGEND**

-  DCP Boundary
-  Major Open Spaces
-  North-South Arterial Road
-  Major Roads
-  Highway Corridor
-  Possible Boundary Road Deviation
-  Generalised Precinct Area
-  Town Centre - Core
-  Town Centre - Frame
-  Major Community Facilities
-  Urban Residential Area
-  Mixed Industry & Business Area
-  Local Community Facilities

Western Residential North Precinct  


**Western Residential North Precinct**  
**STRUCTURE PLAN CONTEXT**

