








LEGEND

-  DCP Area
-  Generalised Precinct Area
-  Major Open Spaces
-  North-South Arterial Road
-  Major Roads
-  Possible Boundary Road Deviation

Western Residential North Precinct



Western Residential North Precinct

PLANNING CONTEXT

