











- LEGEND**
-  Precinct Boundary
 -  Urban Residential-Standard and/or Medium Density
 -  Major Paths
 -  Major Roads
 -  Secondary Access Road (Collector Access Road)
 -  Indicative Bus Route Options
 -  Major Open Space
 -  Landscape Buffer
 -  Indicative Location of Vehicular Access - Major Roads (Arrow Indicates Permitted Movements)
 -  Village Park

Western Residential South Precinct
 PRECINCT PLAN MAP

