














- LEGEND**
-  DCP Boundary
 -  Major Open Spaces
 -  North-South Arterial Road
 -  Major Roads
 -  Highway Corridor
 -  Possible Boundary Road Deviation
 -  Generalised Precinct Area
 -  Town Centre - Core
 -  Town Centre - Frame
 -  Major Community Facilities
 -  Urban Residential Area
 -  Mixed Industry & Business Area
 -  Local Community Facilities

Western Residential South Precinct


Western Residential South Precinct
STRUCTURE PLAN CONTEXT

