







**LEGEND**

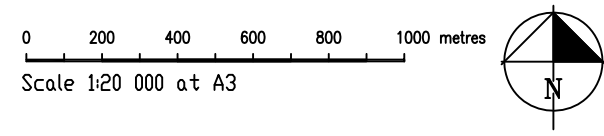
-  DCP Area
-  Generalised Precinct Area
-  Major Open Spaces
-  North-South Arterial Road
-  Major Roads
-  Possible Boundary Road Deviation

Western Residential South Precinct



**Western Residential South Precinct**

**PLANNING CONTEXT**



File No 2836-037  
Dwg WRS37PrecinctFig1  
April 2009

FIGURE 1