










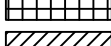


**LEGEND**

-  GENERALISED DEVELOPMENT AND CARPARKING AREA
-  PRECINCT BOUNDARY
-  MAJOR PATHS
-  MAJOR ROADS
-  SECONDARY ACCESS ROAD (COLLECTOR ACCESS ROAD)
-  INDICATIVE BUS ROUTE OPTIONS
-  INDICATIVE LOCATION OF VEHICULAR ACCESS - MAJOR ROADS (ARROW INDICATES PERMITTED MOVEMENTS)
-  LANDSCAPE FRONTAGE TREATMENT
-  NO VEHICULAR ACCESS PERMITTED
-  EASEMENT FOR ACCESS & STORMWATER IN FAVOUR OF COUNCIL
-  EASEMENT FOR STORMWATER IN FAVOUR OF COUNCIL
-  3.0 METRE BUILDING SETBACK LINE

Town Centre Frame 'J' Precinct  
PRECINCT PLAN MAP

