







**LEGEND**

-  DCP Area
-  Generalised Precinct Area
-  Major Open Spaces
-  North-South Arterial Road
-  Major Roads
-  Possible Boundary Road Deviation

Town Centre Frame 'J' Precinct

PLANNING CONTEXT

