












- LEGEND**
-  **PRECINCT BOUNDARY**
  -  **PROPOSED TRAFFIC LIGHTS**
  -  **MAJOR PATHS**
  -  **SECONDARY ACCESS ROAD (COLLECTOR ACCESS ROAD)**
  -  **MAJOR ROADS**
  -  **LANDSCAPE / STREETScape TREATMENT**
  -  **MAJOR OPEN SPACE**
  -  **INDICATIVE LOCATION OF LINEAR PARK**
  -  **ACCESS POINT FOR MAJOR ROAD NETWORK**



Mixed Industry & Business 'B' Precinct  
**LANDSCAPE CONCEPT PLAN MAP**

