













LEGEND

-  **PRECINCT BOUNDARY**
-  **GENERALISED DEVELOPMENT AREA (CARPARKING, LANDSCAPING & BUILT FORM)**
-  **PROPOSED TRAFFIC LIGHTS**
-  **MAJOR ROADS**
-  **SECONDARY ACCESS ROAD (COLLECTOR ACCESS ROAD)**
-  **MAJOR PATHS**
-  **LANDSCAPE / STREETSCAPE TREATMENT**
-  **NO VEHICULAR ACCESS PERMITTED**
-  **MAJOR OPEN SPACE**
-  **LOCATION FOR LANDMARK FEATURE**
-  **INDICATIVE LOCATION OF LINEAR PARK**
-  **ACCESS POINT FOR MAJOR ROAD NETWORK**



**Mixed Industry & Business 'B' Precinct
PRECINCT PLAN MAP**

