









- LEGEND**
-  PRECINCT BOUNDARY
 -  PROPOSED TRAFFIC LIGHTS
 -  MAJOR PATHS
 -  SECONDARY ACCESS ROAD (COLLECTOR ACCESS ROAD)
 -  MAJOR ROADS
 -  STREET TREE PLANTING
 -  3m WIDE LANDSCAPE ZONE
 -  GENERALISED DEVELOPMENT AREA



Town Centre Frame 'G' Precinct
LANDSCAPE CONCEPT PLAN MAP

