















- LEGEND**
-  PRECINCT BOUNDARY
 -  GENERALISED DEVELOPMENT AREA (CARPARKING, LANDSCAPING & BUILT FORM)
 -  PROPOSED TRAFFIC LIGHTS
 -  MAJOR ROADS
 -  SECONDARY ACCESS ROAD (COLLECTOR ACCESS ROAD)
 -  LOCATION FOR LANDMARK FEATURE
 -  MAJOR PATHS
 -  LANDSCAPE FRONTAGE TREATMENT
 -  NO VEHICULAR ACCESS PERMITTED
 -  MAJOR OPEN SPACE - LINEAR PARK
 -  INDICATIVE BUS ROUTE OPTIONS
 -  RESTRICTED TURN MOVEMENTS ONTO DISCOVERY DRIVE
 -  INDICATIVE LOCATION OF VEHICULAR ACCESS - MAJOR ROADS (ARROW INDICATES PERMITTED MOVEMENTS)
 -  EXISTING NORTH LAKES SIGNAGE



Town Centre Frame 'G' Precinct
PRECINCT PLAN MAP

