











LEGEND

-  PRECINCT BOUNDARY
-  GENERALISED DEVELOPMENT AREA (CARPARKING, LANDSCAPING & BUILT FORM)
-  PROPOSED TRAFFIC LIGHTS
-  MAJOR ROADS
-  SECONDARY ACCESS ROAD (COLLECTOR ACCESS ROAD)
-  LOCATION FOR LANDMARK FEATURE
-  MAJOR PATHS
-  LANDSCAPE FRONTAGE TREATMENT
-  NO VEHICULAR ACCESS PERMITTED
-  MAJOR OPEN SPACE - LINEAR PARK

Urban Residential

Mixed Industry & Business 'A' Precinct
PRECINCT PLAN MAP

