












LEGEND

-  RETIREMENT OPTION A
-  RETIREMENT OPTION B
-  LINEAR PARK
-  MAJOR OPEN SPACE
-  LOCAL PARK
-  VILLAGE PARK
-  PRECINCT BOUNDARY
-  MAJOR PATHS
-  PROPOSED TRAFFIC LIGHTS
-  INDICATIVE BUS ROUTE OPTIONS
-  3M WIDE EASEMENT INDICATIVE LOCATION ONLY



NOTE:
The boundaries of the precinct and the layout and areas of uses are shown in notional terms only. The final boundaries of all land use elements within the precinct area will be fixed upon approval of subsequent sector plans.

SOUTHERN GOLF RESIDENTIAL PRECINCT

POSSIBLE RETIREMENT LIVING PLAN

