








## LEGEND

-  DCP Area Boundary
-  Generalised Precinct Area
-  EXTERNAL PEDESTRIAN/BIKEWAY CONNECTIONS

## STATE CONTROLLED ROADS

-  PROPOSED NORTH-SOUTH ARTERIAL ROAD
-  EXISTING ARTERIAL ROADS

## OTHER MAJOR ROADS

-  ARTERIAL ROADS
-  SUB-ARTERIAL OR TRUNK COLLECTOR ROADS



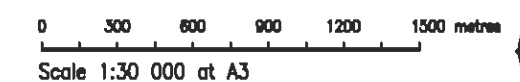
## NOTE

- 1 THE INTERNAL ROAD LAYOUT SHOWN ON THIS PLAN IS INDICATIVE ONLY. COLLECTOR AND ACCESS ROADS ARE NOT SHOWN.



## NORTHERN GOLF COURSE RESIDENTIAL PRECINCT

## ROAD LAYOUT



File No 2836-BA  
Dwg B5Fig6precinct  
February 2006