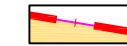





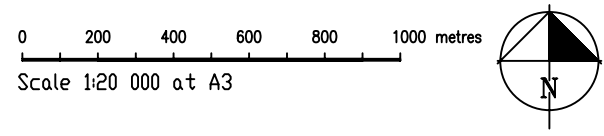


- LEGEND**
-  DCP Area
  -  Town Centre Frame 'F' Precinct
  -  Major Open Spaces
  -  North-South Arterial Road
  -  Major Roads
  -  Possible Boundary Road Deviation



Town Centre Frame 'F' Precinct

PLANNING CONTEXT



File No 2836-023  
Dwg CFFprecinctfig1  
March 2006

FIGURE 1