







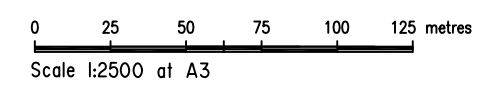


**LEGEND**

-  PRECINCT BOUNDARY
-  PROPOSED TRAFFIC LIGHTS
-  MAJOR PATHS
-  SECONDARY ACCESS ROAD (COLLECTOR ACCESS ROAD)
-  MAJOR ROADS
-  EVERGREEN STREET TREE
-  GENERALISED DEVELOPMENT AREA
-  3m WIDE LANDSCAPED ZONE

Town Centre Frame 'E' Precinct  
LANDSCAPE CONCEPT PLAN MAP



File No 2836-022  
Dwg TCFEprecinctfig4  
October 2009