








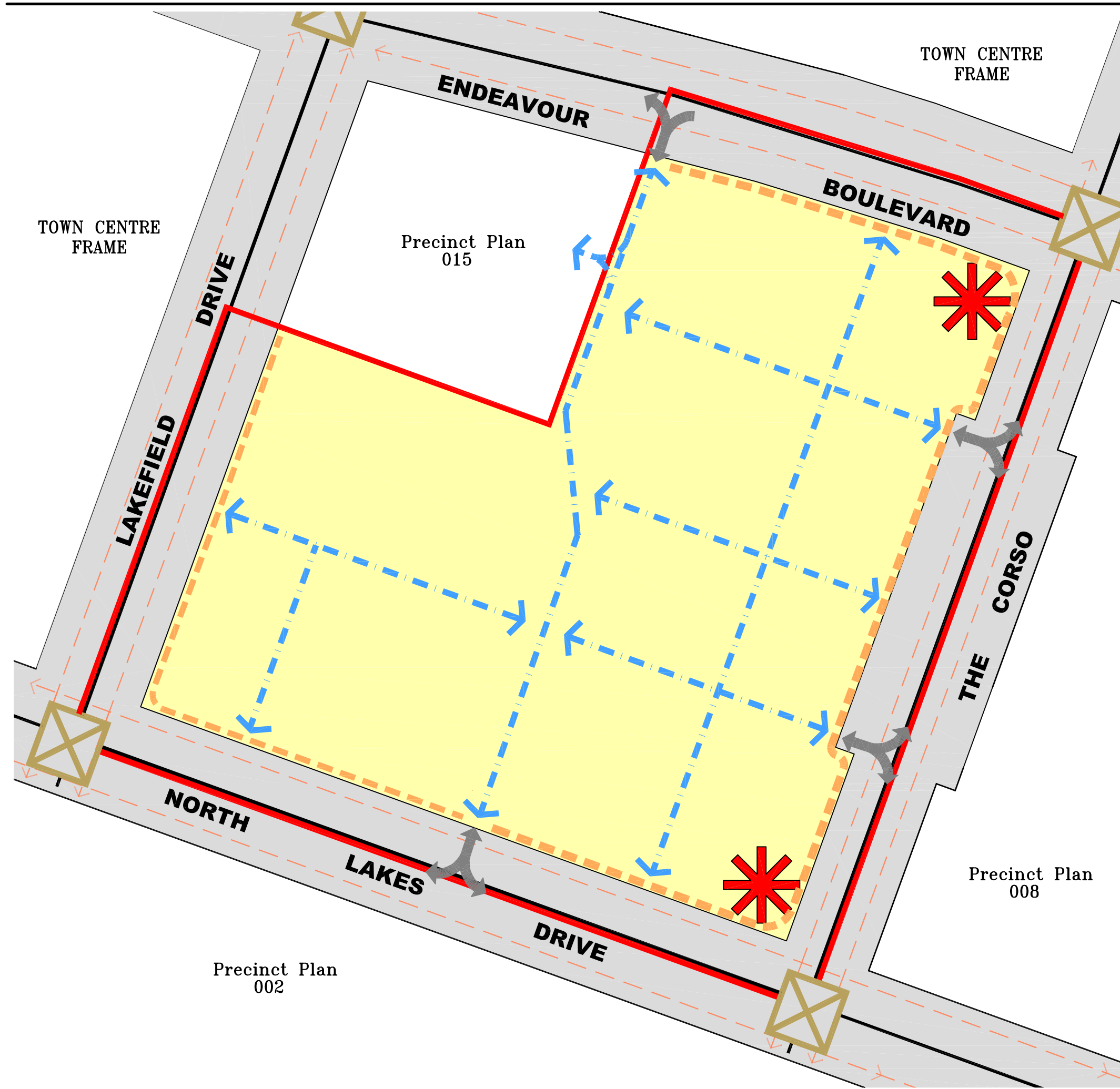




LEGEND

-  PRECINCT BOUNDARY
-  GENERALISED DEVELOPMENT AREA
(CARPARKING, LANDSCAPING & BUILT FORM)
-  MAJOR PATHS
-  SECONDARY ACCESS ROAD
(COLLECTOR ACCESS ROAD)
-  POSSIBLE PEDESTRIAN AND/
OR VEHICULAR THOROUGHFARES
-  BUILDING LINE
-  LOCATION FOR LANDMARK BUILDING
-  PROPOSED TRAFFIC LIGHTS
-  INDICATIVE LOCATION OF VEHICULAR
ACCESS - MAJOR ROADS (ARROW
INDICATES PERMITTED MOVEMENTS)



Town Centre Frame 'D' Precinct

PRECINCT PLAN MAP

