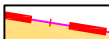







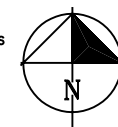
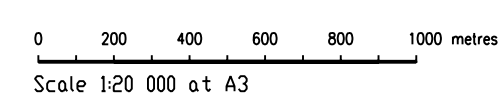
**LEGEND**

-  DCP Area
-  Town Centre Frame 'D' Precinct
-  Major Open Spaces
-  North-South Arterial Road
-  Major Roads
-  Possible Boundary Road Deviation



**Town Centre Frame 'D' Precinct**

**PLANNING CONTEXT**



File No 2836-020  
Dwg CFDprecinctfig1  
February 7 2005

**FIGURE 1**