








**LEGEND**

-  DCP Area
-  Generalised Precinct Area
-  Major Open Spaces
-  North-South Arterial Road
-  Major Roads
-  Possible Boundary Road Deviation

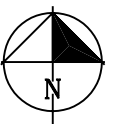


**Town Centre Frame 'C' Precinct**

**PLANNING CONTEXT**



Scale 1:20 000 at A3



File No 2836-CYRD  
Dwg CYprecinctfig1  
December 13 2004

FIGURE 1