










**LEGEND**

-  DCP Area Boundary
-  Generalised Precinct Area
-  EXTERNAL PEDESTRIAN/BIKEWAY CONNECTIONS

**STATE CONTROLLED ROADS**

-  PROPOSED NORTH-SOUTH ARTERIAL ROAD
-  EXISTING ARTERIAL ROADS

**OTHER MAJOR ROADS**

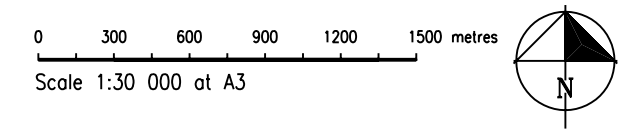
-  ARTERIAL ROADS
-  SUB-ARTERIAL OR TRUNK COLLECTOR ROADS

NOTE  
 1 THE INTERNAL ROAD LAYOUT SHOWN ON THIS PLAN IS INDICATIVE ONLY. COLLECTOR AND ACCESS ROADS ARE NOT SHOWN.



**Town Centre Frame 'B' Precinct**

**ROAD LAYOUT**



File No 2836-018  
 Dwg CFbprecinctFig5  
 September 20 2004