




## LEGEND

-  DCP Area Boundary
-  Generalised Precinct Area
-  EXTERNAL PEDESTRIAN/  
BIKEWAY CONNECTIONS

## STATE CONTROLLED ROADS

-  PROPOSED NORTH-SOUTH  
ARTERIAL ROAD
-  EXISTING ARTERIAL ROADS

## OTHER MAJOR ROADS

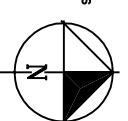
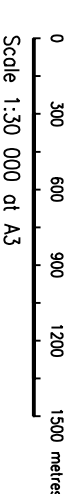
-  ARTERIAL ROADS
-  SUB-ARTERIAL OR TRUNK  
COLLECTOR ROADS



NOTE  
1 THE INTERNAL ROAD LAYOUT SHOWN ON THIS  
PLAN IS INDICATIVE ONLY. COLLECTOR AND ACCESS  
ROADS ARE NOT SHOWN.

## WOODSIDE RESIDENTIAL PRECINCT

### ROAD LAYOUT



File No 2836-tp1  
Dwg TPfig6PRECINCT  
September 2003

FIGURE 6