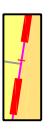





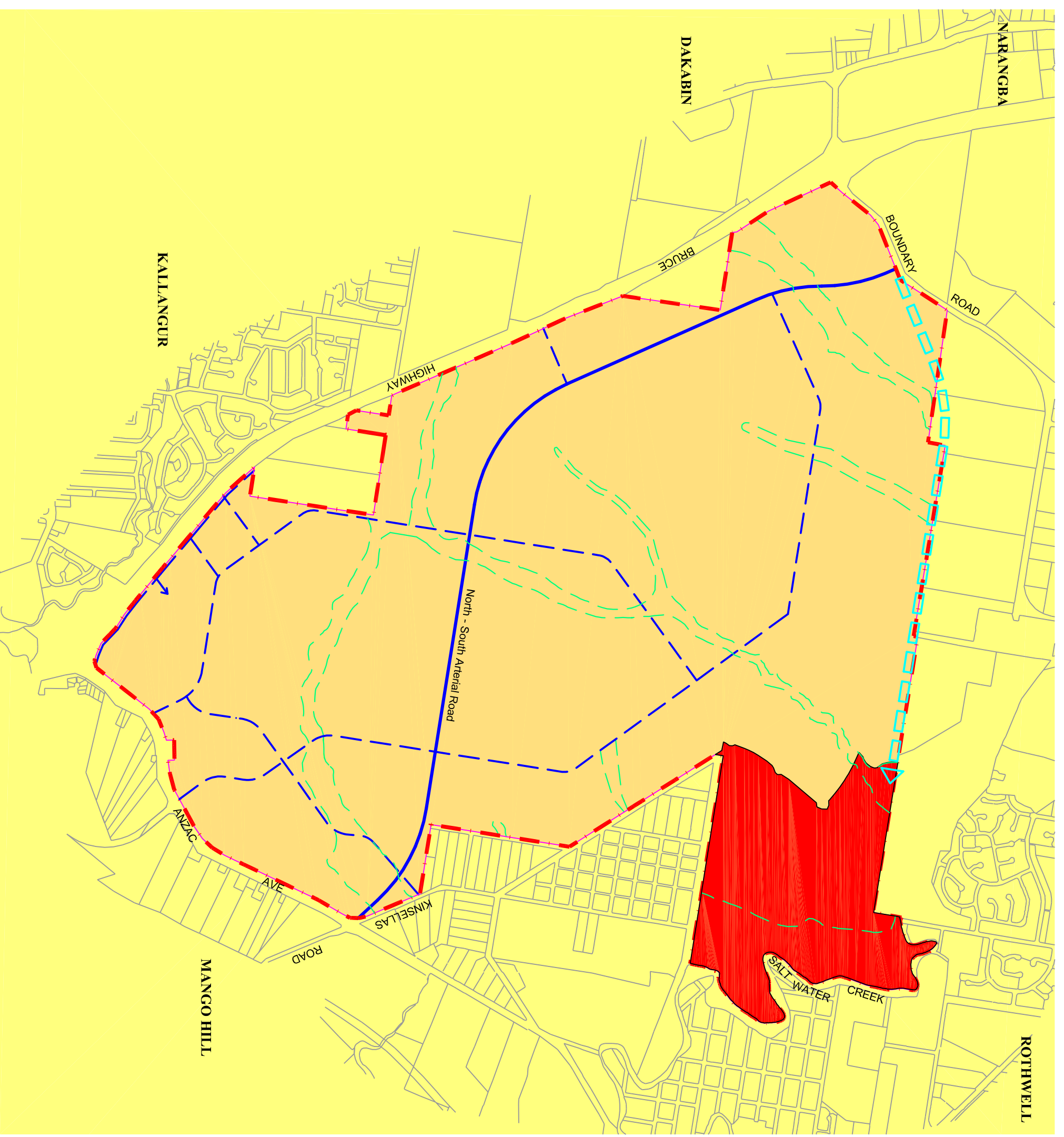
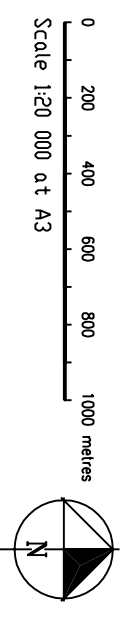


- LEGEND**
-  DCP Area
 -  Woodside Precinct
 -  Major Open Spaces
 -  North-South Arterial Road
 -  Major Roads
 -  Possible Boundary Road Deviation



**WOODSIDE
RESIDENTIAL PRECINCT**

PLANNING CONTEXT



File No 2836-tp1
Dwg TPFig1precinct
September 2003

FIGURE 1