








LEGEND

-  DCP Area
-  Golf Course East 'B' Residential Precinct
-  Major Open Space
-  North-South Arterial Road
-  Major Roads
-  Possible Public Transport Corridor
-  Possible Boundary Road Deviation



GOLF COURSE EAST 'B' RESIDENTIAL PRECINCT

LOCATION PLAN

0 200 400 600 800 1000 metres

Scale 1:20 000 AT A3

File No. F2.4.16

Dgn No. GCEB-PP-F01

JULY 2002



FIGURE 1