






LEGEND

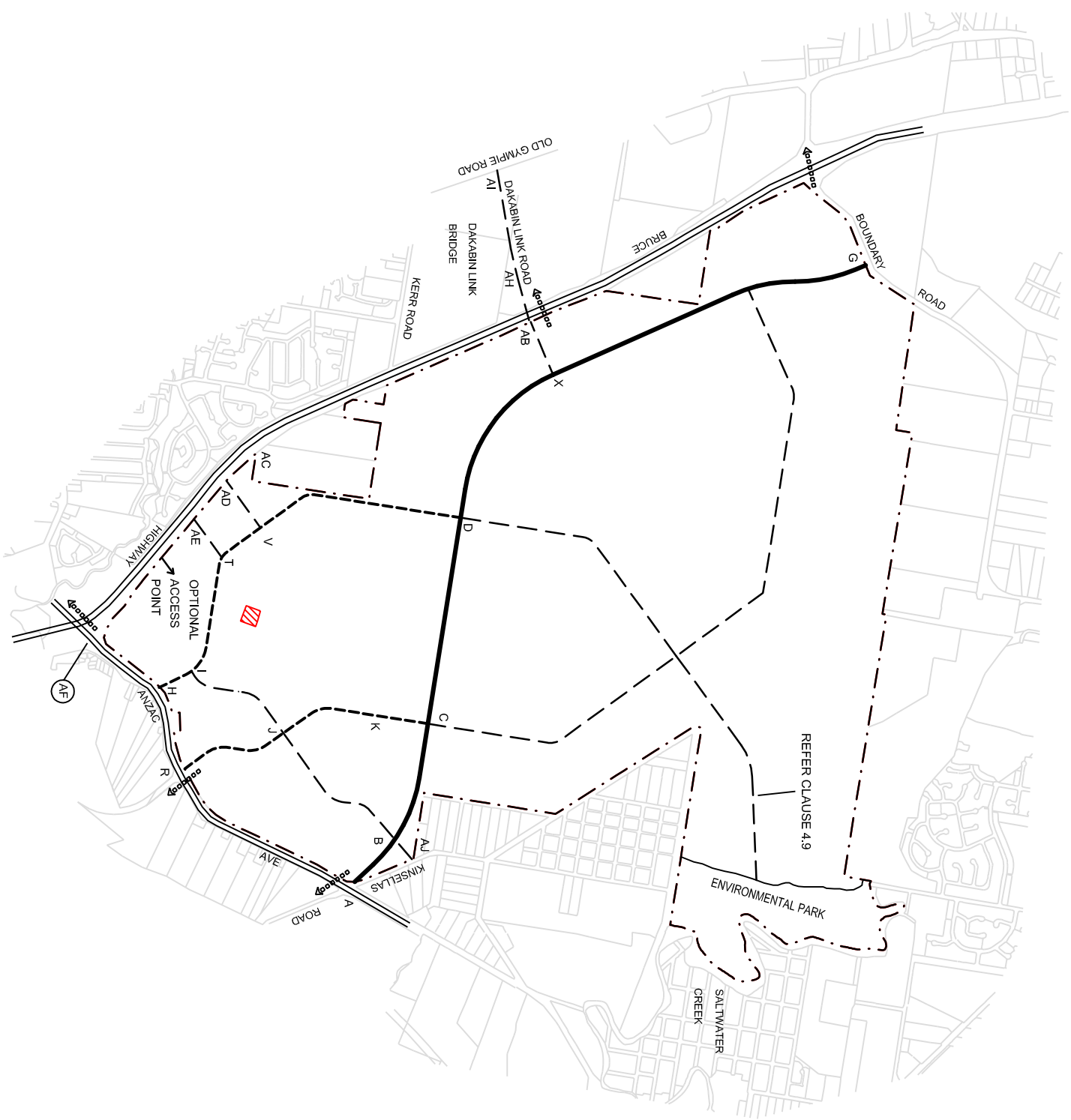
-  DCP Area Boundary
-  Generalised Precinct Area
-  EXTERNAL PEDESTRIAN/
BIKEWAY CONNECTIONS

STATE CONTROLLED ROADS

-  PROPOSED NORTH-SOUTH
ARTERIAL ROAD
-  EXISTING ARTERIAL ROADS

OTHER MAJOR ROADS

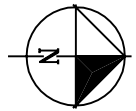
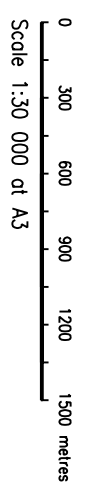
-  ARTERIAL ROADS
-  SUB-ARTERIAL OR TRUNK
COLLECTOR ROADS



NOTE
1 THE INTERNAL ROAD LAYOUT SHOWN ON THIS PLAN IS INDICATIVE ONLY. COLLECTOR AND ACCESS ROADS ARE NOT SHOWN.

Town Centre Frame 'CF' Precinct

ROAD LAYOUT



File No 2836-cf1
Dwg cffig5
June 2003

FIGURE 5

