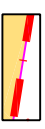





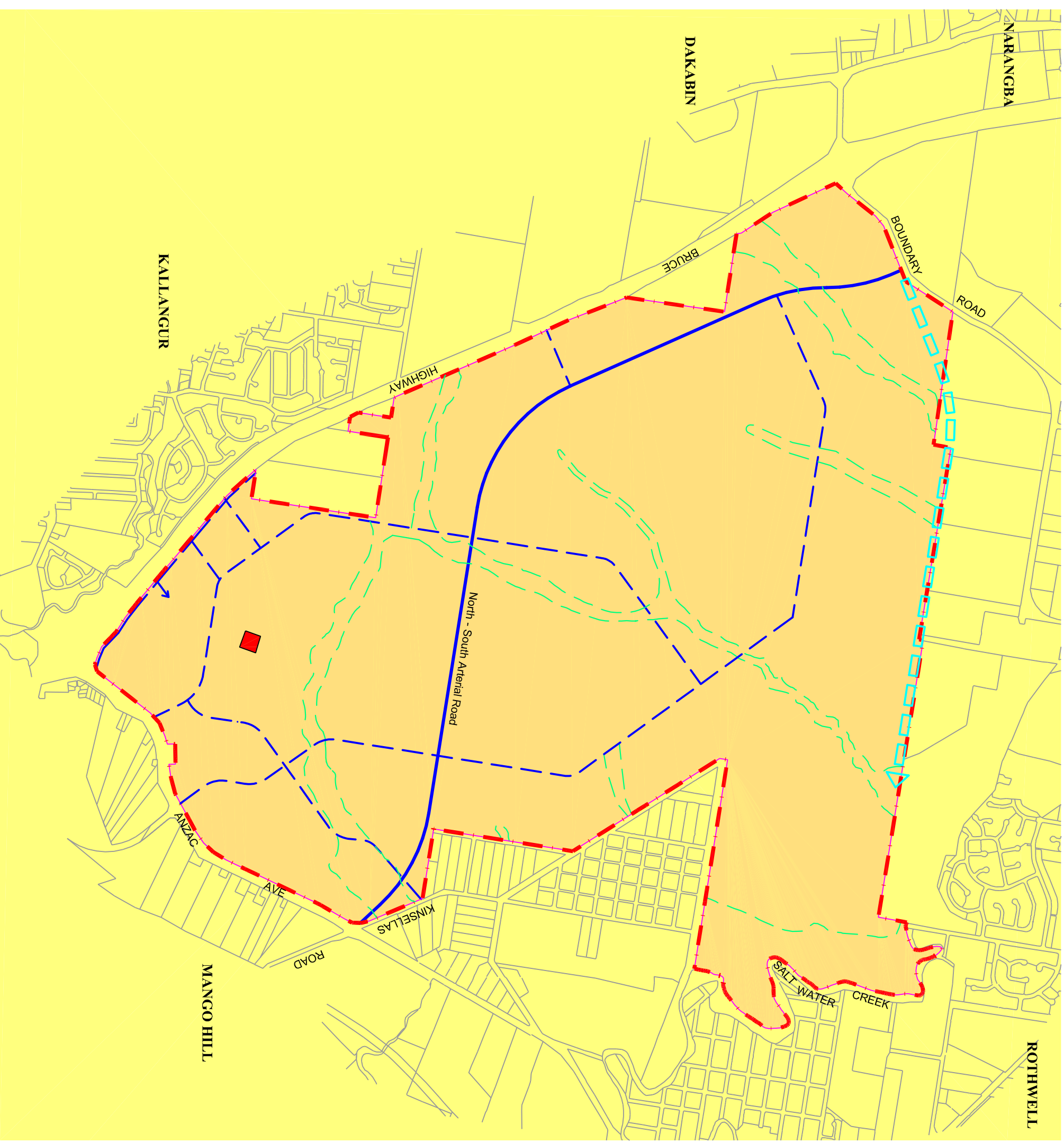


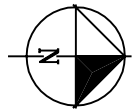
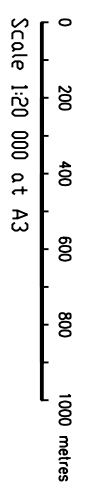
## LEGEND

-  DCP Area
-  Town Centre Frame 'CF' Precinct
-  Major Open Spaces
-  North-South Arterial Road
-  Major Roads
-  Possible Boundary Road Deviation



## Town Centre Frame 'CF' Precinct

### PLANNING CONTEXT



File No 2836-cf1  
Dwg cFig1  
June 2003

FIGURE 1