







EXTERNAL CONNECTION
AT NODE 83A
FROM COUNCIL SUPPLY
TO DCP AREA

LEGEND

-  Water Main - Works by Principal Developer
-  Water Main - External Prepayment Works
-  Water Main - Works by others or existing
-  Node Number
-  DCP Area Boundary
-  Generalised Precinct Area

PRINCIPAL DEVELOPER WORKS

NODE	DIAMETER (mm)
32 to 83Z	300
83Z to 83D	300
83Z to 83C	378
83D to 83H	378
83D to 83E	750
83C to 83I	1916
83C to 83E	750
83E to 83I	378
83I to 83H	300
83I to 83M	300
83H to 83X	300
83X to 83N	300
83E to 83P	450
83P to 83A	664
83P to 83O	600
83O to 83R	300
83M to 83C	450
83X to 83M	300

EXTERNAL PREPAYMENT WORKS

ITEM	LOCATION (Node)	DESCRIPTION
A	LEIS RD 111-1271	654mm MAIN
B	ANZAC AVE 1127 - 201	600mm MAIN
C	BOUNDARY RD (8)	RESERVOIR 32M - STAGE 1
D	BOUNDARY RD (8)	RESERVOIR 32M - STAGE 2



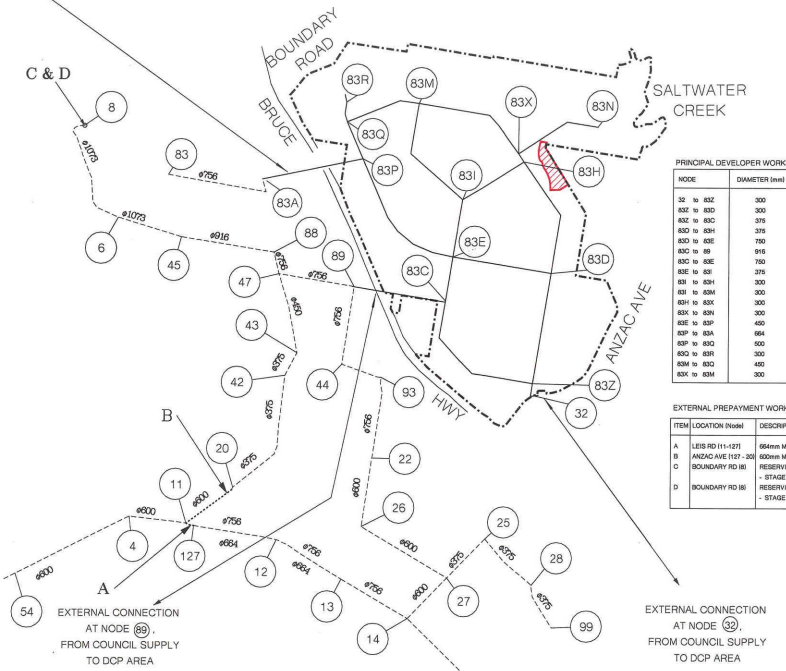
WOODVALE RESIDENTIAL PRECINCT

WATER SUPPLY HEADWORKS



File No. P 2.4.14
Dgn No. WV-PP-F08
MAY 2002

FIGURE 8



EXTERNAL CONNECTION
AT NODE 32
FROM COUNCIL SUPPLY
TO DCP AREA

EXTERNAL CONNECTION
AT NODE 89
FROM COUNCIL SUPPLY
TO DCP AREA