








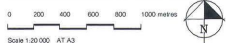
LEGEND

-  DCP Area
-  Woodvale Residential Precinct
-  Major Open Spaces
-  North-South Arterial Road
-  Major Roads
-  Possible Public Transport Corridor
-  Possible Boundary Road Deviation



WOODVALE RESIDENTIAL PRECINCT

LOCATION PLAN



Scale 1:20 000 AT A3
 File No. F2.4.14
 Dgn No. WV-PP-F01
 MAY 2002