


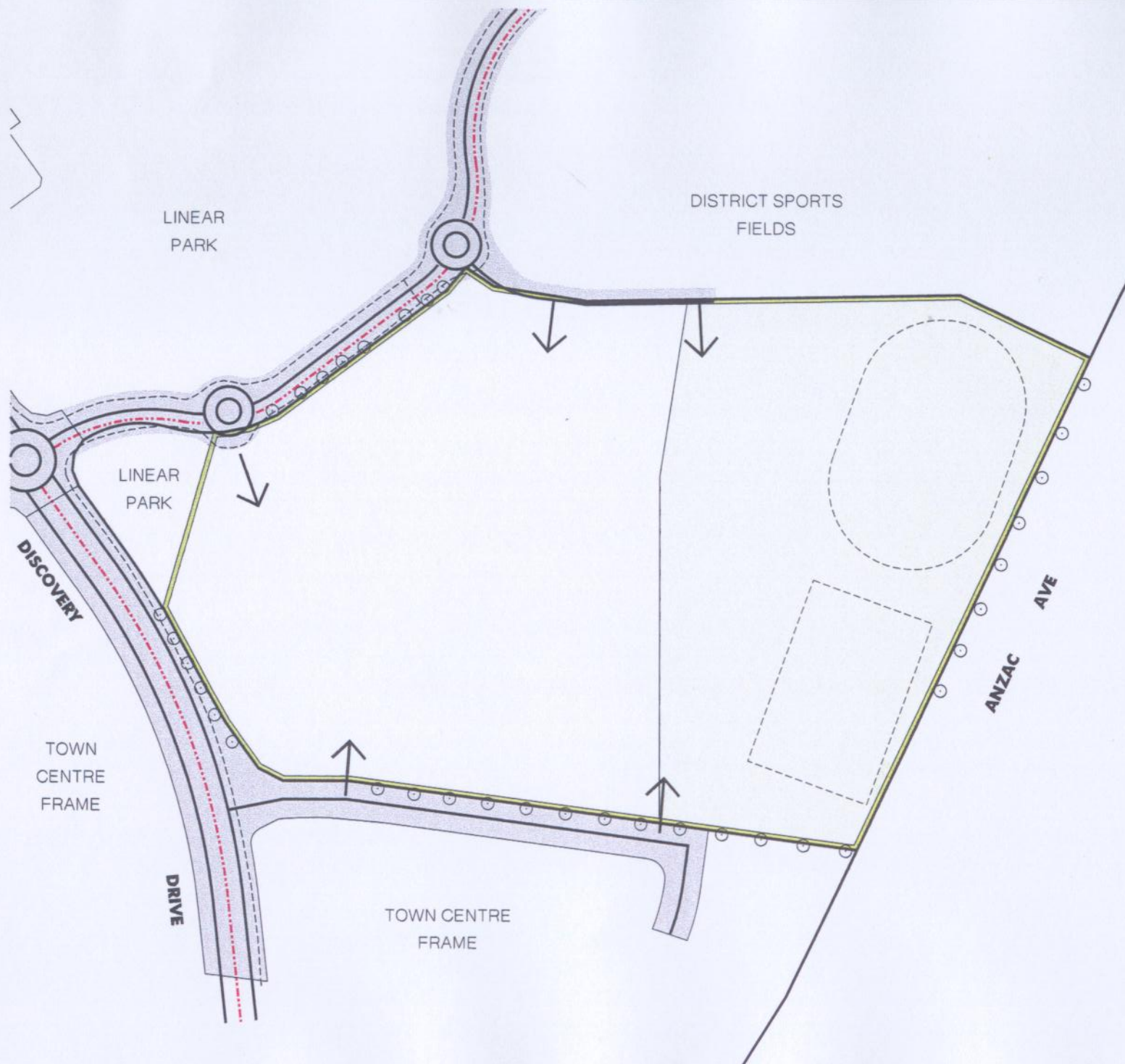


LEGEND

-  Landscaped Frontage Area
(Min. Setback: 3m for Carparks, Setdown areas, Sports facilities areas and Buildings)
-  Generalised Landscaped Sports Facilities Areas
-  External Street Trees
(Indicative locations only)
-  Major Recreational Pathway



IMPORTANT NOTE:

THE LAYOUT AND LOCATION OF PLANTING AREAS, SPORTS FACILITIES AREAS, VEHICULAR ACCESS POINTS AND THE LIKE ARE SHOWN IN INDICATIVE TERMS ONLY AND WILL VARY AS A RESULT OF DETAILED DESIGN DEVELOPMENT.



MAJOR COMMUNITY FACILITIES 'A' PRECINCT

PRECINCT LANDSCAPE PLAN

0 25 50 75 100 125 metres

Scale 1:2500 AT A3

File No. F 2.4.9
Dgn No. MCFA-PP-F05
SEPTEMBER 2001



FIGURE 5